

Rendlesham Resources by Isaac Koi

Maps and Plans

[Draft as at 20 December 2018]

Section A : Table of Contents

- Page 1. Table of Contents
- Page 2. Table of Contents (continued)
- Page 3. Table of Contents (continued)
- Page 4. Table of Contents (continued)
- Page 5. Table of Contents (continued)
- Page 6. Table of Contents (continued)
- Page 7. Table of Contents (continued)
- Page 8. Table of Contents (continued)
- Page 9. Table of Contents (continued)
- Page 10. Table of Contents (continued)

Section B : Maps and plans provided by USAF personnel

- Page 11. RAF Woodbridge plan kindly supplied to Isaac Koi by Ronald Whiting Jr.:
- Page 12. RAF Bentwaters plan kindly supplied to Isaac Koi by Ronald Whiting Jr.:

Section C : Maps published in books about Rendlesham

- Page 13. 1984 - Sketch map of key sites published in the book "Sky Crash" (by Jenny Randles, Dot Street and Brenda Butler) (1984) at page 39 of the hardback edition, page 50 of the paperback edition:
- Page 14. 1984 - Sketch map by "Steve Roberts" published in the book "Sky Crash" (by Jenny Randles, Dot Street and Brenda Butler) (1984) at page 41 of the hardback edition, page 52 of the paperback edition:
- Page 15. 1984 - Sketch map of relevant path in the book "Sky Crash" (by Jenny Randles, Dot Street and Brenda Butler) (1984) at page 46 of the hardback edition, page 60 of the paperback edition:
- Page 16. 1991 – Sketch map of area in the book "From Out of the Blue" (by Jenny Randles) (1991) in an unnumbered photographic section after page 142 of the Berkley paperback edition.

- Page 17. 1997 - Extract from a map published in *Left At East Gate* (1997) (on the unnumbered second page of the hardback first edition and the updated PDF second edition):

- Page 18. 1998 – Sketch map of the area in the book “UFO Crash Landing? Friend or Foe?” (1998) (by Jenny Randles) at page 18 of the Blandford softcover edition.

- Page 19. 1998 – Sketch map of relevant routes in the book “UFO Crash Landing? Friend or Foe?” (1998) (by Jenny Randles) at page 19 of the Blandford softcover edition.

- Page 20. 2000 - Map on Page xxx of the book "You Can't Tell The People" (2000) (by Georgina Bruni):

- Page 21. 2000 - Penniston's directions to landing site in the book "You Can't Tell The People" (2000) (by Georgina Bruni) at page 413 of the hardback edition, page 130 of the PDF version:

- Page 22. 2018 - Andrew Pike - Rendlesham File - Suffolk - page 29

- Page 23. Andrew Pike - Rendlesham File - lights - page 125

- Page 24. Andrew Pike - Rendlesham File - page 746

- Page 25. Andrew Pike - Rendlesham File - page 746

- Page 26. Andrew Pike - Rendlesham File - page 747

Section D : Maps published in articles about Rendlesham

- Page 27. 1982 : Map accompanying article by Jenny Randles on Rendlesham in the 1982 June issue of FSR

- Page 28. 1982 or 1983 : Map accompanying article by Jenny Randles on Rendlesham in *The Unexplained*

- Page 29. 1983 : Map in *News of the World* article on 2 October 1983

- Page 30. 1983 : Map in *Ipswich Evening Star* article on 25 October 1983

- Page 31. 1985: Sketched map was published in an article by John Grant on page 12 of the *MUFON Journal* for January 1985:

- Page 32. 1985: Published in an article by Jenny Randles on page 7 of MUFON Journal for April or May 1985:
- Page 33. 1985: Published in an article by Jenny Randles on page 8 of MUFON Journal for April or May 1985:
- Page 34. 1985: Published in an article by Jenny Randles in BUFORA Bulletin for July 1985 at page 35:
- Page 35. 1985: Published in an article by Steuart Campbell in the December 1985 edition of Magonia :
- Page 36. 1988: Published in an article by Benton Jamison in the September 1988 issue of IUR:
- Page 37. 1988: Published in an article by Benton Jamison in the September 1988 issue of IUR:
- Page 38. 1990: Published in an article by Jenny Randles in the November 1990 edition of BUFORA's UFO Times at page 7:
- Page 39. 1993: Map published in an article by Jenny Randles (but the map is credited there to Peter Robbins) in the September 1993 issue of Fate at page 49:
- Page 40. 1995: Published in the January 1995 issue of UFO Magazine:
- Page 41. 1995: Published in the Spring 1995 issue of FSR, in an article by Omar Fowler
- Page 42. 1997: Published in an article by Jon Downs in Beyond Magazine in 1997:
- Page 43. 2000: Published in an article by Jenny Randles and Richard Hall in IUR in the Fall 2000 issue:
- Page 44. The Voice
- Page 45. The Voice
- Page 46. The Voice
- Page 47. 2007: Published in an article by Peter McCue in the July 2007 issue of UFOdata.

Section E : Online maps and plans

- Page 48. Postcode of IP12 3NG used to get the Google Map image at :

- Page 49. OS map from the 1970s
(sourced from http://www.old-maps.co.uk/maptiles/m101320_635960_249020.png)
- Page 50. Extract from OS map from the 1970s:
Sourced from
<http://www.ianridpath.com/ufo/rendlesham2d.htm>
- Page 51. Forestry Commission "UFO Trail" map (with its annotations):
- Page 52. Aerial view on Ian Ridpath's website (with his annotations):
Sourced from:
<http://www.ianridpath.com/ufo/aerialview.jpg>
- Page 53. Aerial view on Ian Ridpath's website (with his annotations as to Penniston;s route):
Sourced from:
<http://www.ianridpath.com/ufo/image/pennistonroutesmall.jpg>
- Page 54. Map on Dave Rudiak's website (with his annotations):
Sourced from:
http://www.roswellproof.com/files/rend_map2.gif
- Page 55. Aerial view with annotation showing landing site identified by Penniston in 2010, on open Facebook page of the Justice group:
Sourced from:
<http://www.facebook.com/photo.php?fbid=418380721533009&set=pb.158308077540276.-2207520000.1354281023&type=3&theater>
- Page 56. Aerial view on "Chilling Tales" website:
Sourced from:
<http://chilling-tales.com/Rendlesham%20map.jpg>
- Page 57. Map on the Forestry Commission's sign at the start of the UFO Trail:
Sourced from:
www.etdisclosure.co.uk/wp-content/gallery/rendlesham-forest/dsc04383.jpg
- Page 58. Enlargement of map on the Forestry Commission's sign at the start of the UFO Trail.
- Page 59. Bentwaters siteplan (2012, Bentwaters Parks):
- Page 60. Map on James Easton's website Rendlesham.com with the file name of "bases":

Page 61. Published on James Easton's website Rendlesham.com with the file name of "map1":

Page 62. Published on James Easton's website Rendlesham.com with the file name of "map2":

Page 63. Published on James Easton's website Rendlesham.com with the file name of "map3":

Page 64. Published on James Easton's website's Ufoworld.co.uk, a map with annotations by Sgt Randy Smith:

Page 65. Published on James Easton's website's Ufoworld.co.uk, a plan of the WSA by Sgt Randy Smith:

Page 66. Annotated map published on the defunct website rendlesham-incident.co.uk:

Page 67. Forestry Commission planting map:

When Ian Ridpath posted this map (credited to Adrian Frearson) on the old Rendlesham incident forum in March 2010 (in a thread entitled "Rendlesham forest area on Google Street View"), Ian posted "Vince instructed me how to read it. The big figures are the plot numbers (with subdivisions marked a, b, c etc) and the numbers below are the sizes in acres. Hence we can see that the area where B, P and C had to stop their vehicle and walk was Plot 150e. The labelling CP 75 tells us it was planted with Corsican pine in 1975, i.e. they would still have been only 5-6 years old at the time of the UFO event. The area to the east, Plot 145, would have contained fully grown trees back in 1980 -- it was felled not long after the UFO event and replanted in 1984 and 1991, if I read the map aright" ... "But on seeing it everything finally fell into place regarding B, P and C's expedition into the forest, and we can see how surprisingly accurate Penniston's contemporary sketch was".

Page 68. Cropped enlargement of part of the Forestry Commission planting map:

Page 69. Annotated aerial view posted by Adrian Frearson on the old Rendlesham incident forum, in a thread entitled "30 year reunion" :

Page 70. Map posted by Gordon Goodger in 2011 on the defunct Rendlesham Incident forum in a thread entitled "new landing site" with a green arrow showing his suggested location of where the landing site photos featuring Captain Verrano were taken:

Page 71. Aerial view posted by the Admin of the defunct Rendlesham Incident forum admin in 2011 in a thread entitled "linda moulton howes reports", annotated with his identification of Halt's second farmer's field and Halt's path:

Page 72. Larry Warren was asked to confirm or correct the exact position of his landing site on this map in 2010 by "Stephan" on the defunct Rendlesham incident forum in a thread entitled "Left at East Gate, questions to Larry Warren". Larry replied "move the x down a little then up"

Page 73. Map, with detailed annotations, posted by Robert Mclean on his Flickr account in 2008 with the file name "maproute4":

Other maps and photos on that account can be found at
:<http://www.flickr.com/photos/28296368@N02/>

Page 74. Aerial view taken by RAF on 23 February 1953, with annotations, posted by Robert Mclean on his Flickr account in 2008:

Sourced from:

<http://www.flickr.com/photos/28296368@N02/2669969081/in/photostream>

Page 75. Forestry Commission "UFO Trail" map (colour, with fewer annotations)

Page 76. Forestry Commission general trail map, 2006

Page 77. An episode of the "UFO Hunters" TV show (27 February 2008, Season 1 Episode 5 : "Military vs. UFOs") included aerial views, with animated annotations purporting to show Halt's route (beginning at 22 minutes and 27 seconds into the documentary):

Sourced from video at:

<http://youtu.be/J6x3nGwmRIE?t=22m27s>

Page 78. BBC Wildlife - 2009 06

Page 79. Map from Brenda Butler

Section G : Isaac Koi maps and annotations

Page 80. INSERT

Page 81. INSERT

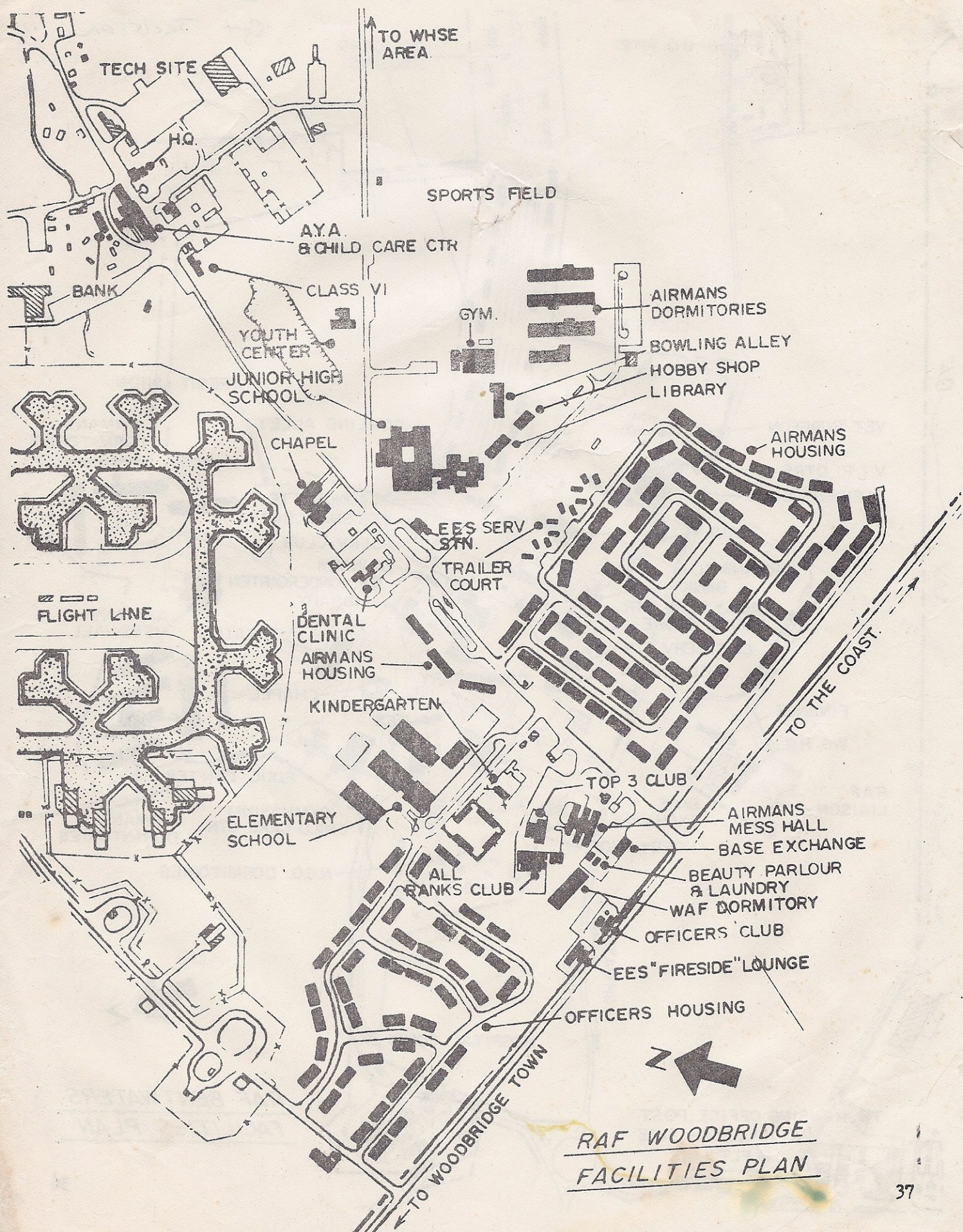
Page 82. INSERT
Page 83. INSERT
Page 84. INSERT
Page 85. INSERT
Page 86. INSERT
Page 87. INSERT
Page 88. INSERT
Page 89. INSERT
Page 90. INSERT

[NOTES]

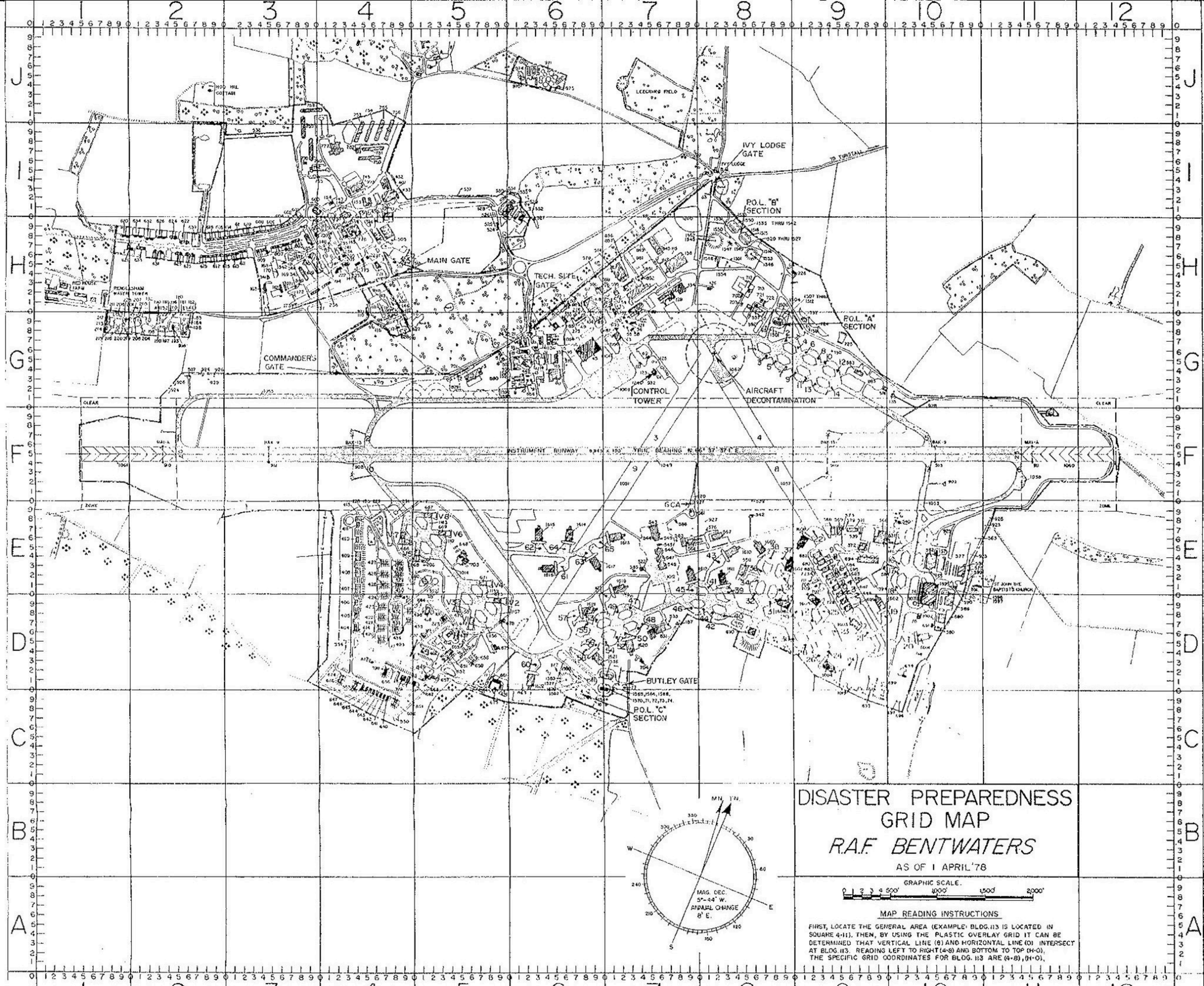
[NOTES]

[NOTES]

[NOTES]



**RAF WOODBRIDGE
FACILITIES PLAN**

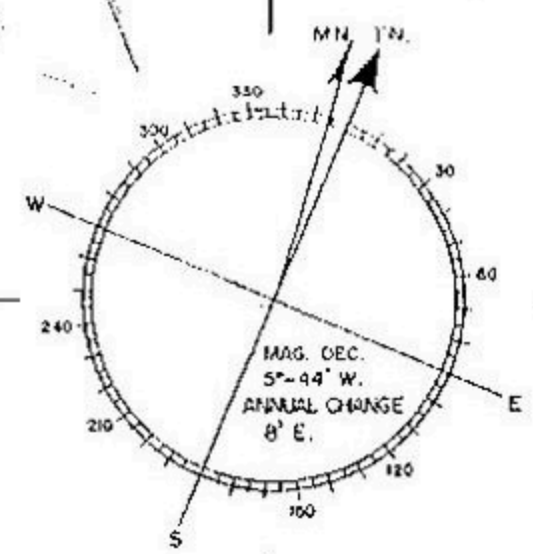


DISASTER PREPAREDNESS
GRID MAP
R.A.F. BENTWATERS
AS OF 1 APRIL '78

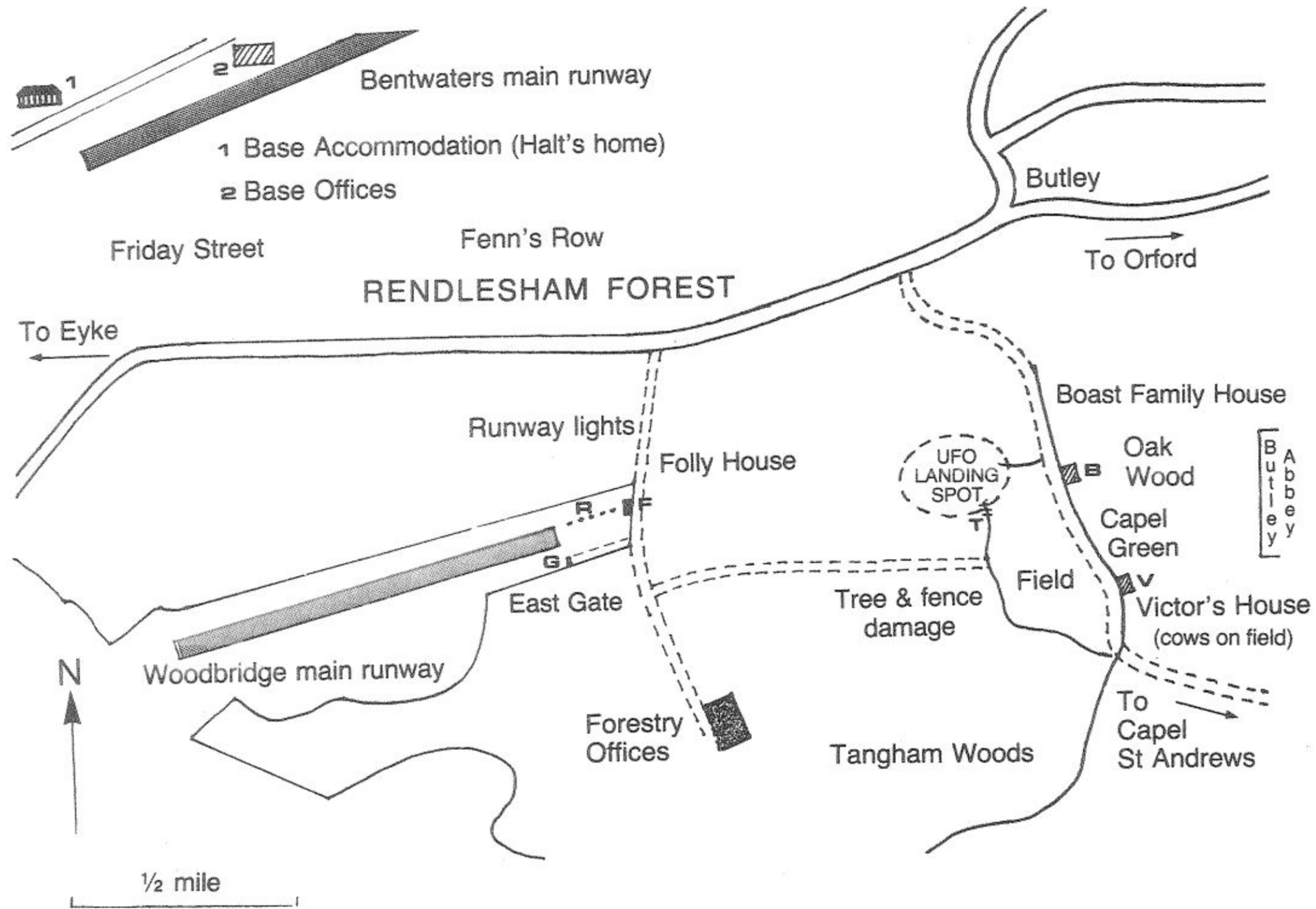


MAP READING INSTRUCTIONS

FIRST, LOCATE THE GENERAL AREA (EXAMPLE: BLDG. 113 IS LOCATED IN SQUARE 4-11). THEN, BY USING THE PLASTIC OVERLAY GRID IT CAN BE DETERMINED THAT VERTICAL LINE (8) AND HORIZONTAL LINE (H) INTERSECT AT BLDG. 113. READINGS LEFT TO RIGHT (4-8) AND BOTTOM TO TOP (H-0), THE SPECIFIC GRID COORDINATES FOR BLDG. 113 ARE (4-8), (H-0).



Location of Key sites in Rendlesham Forest.

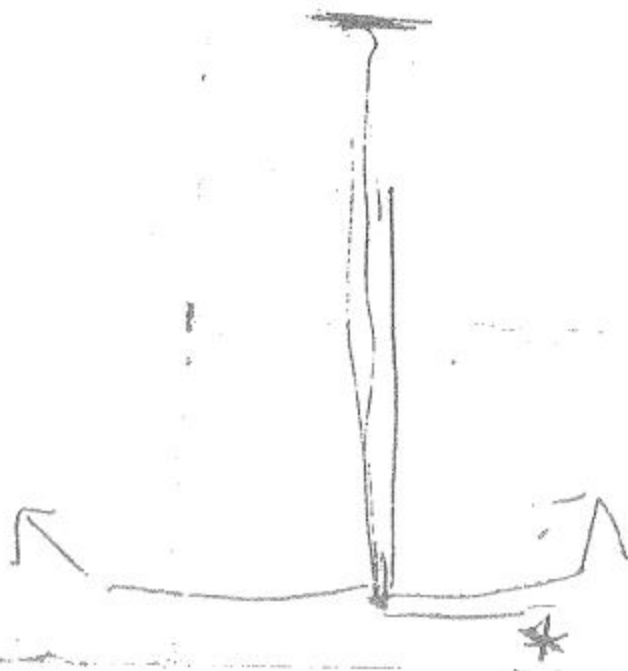


East Gate woodshed

Turn left

$\frac{3}{4}$ mile.

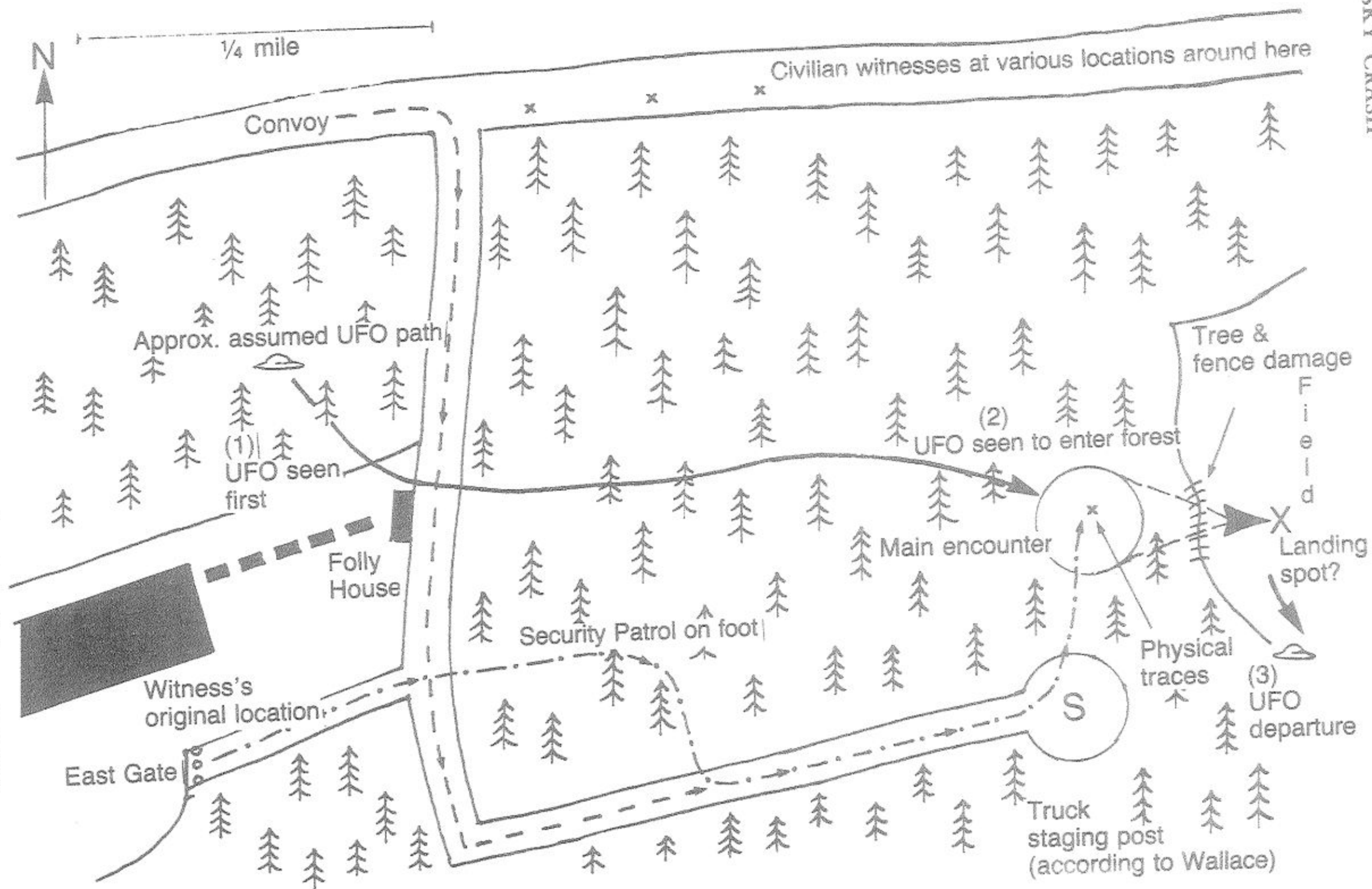
on left hand side

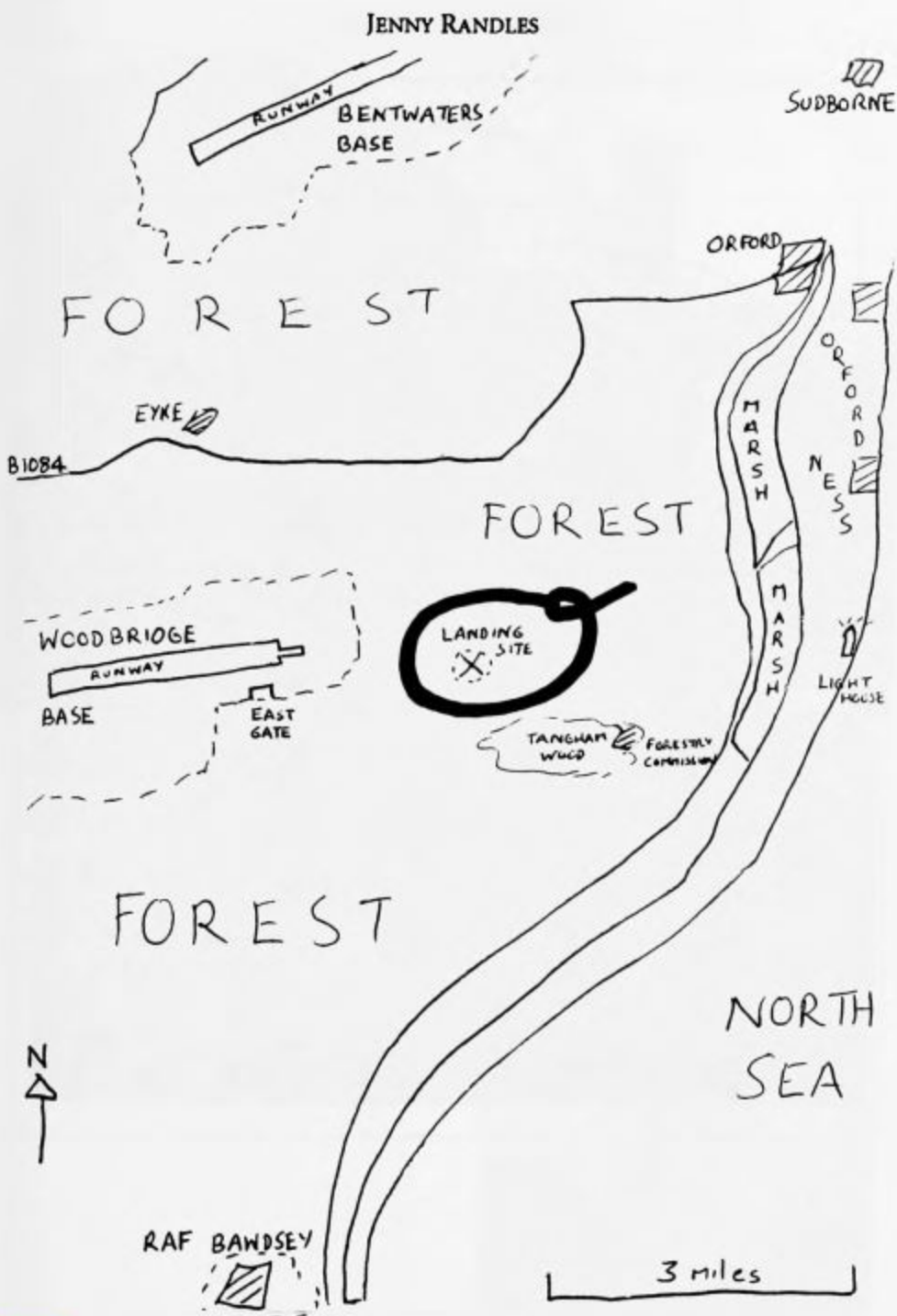


This sketch map and directions are the originals as offered by Steve Roberts to Brenda in January 1981.

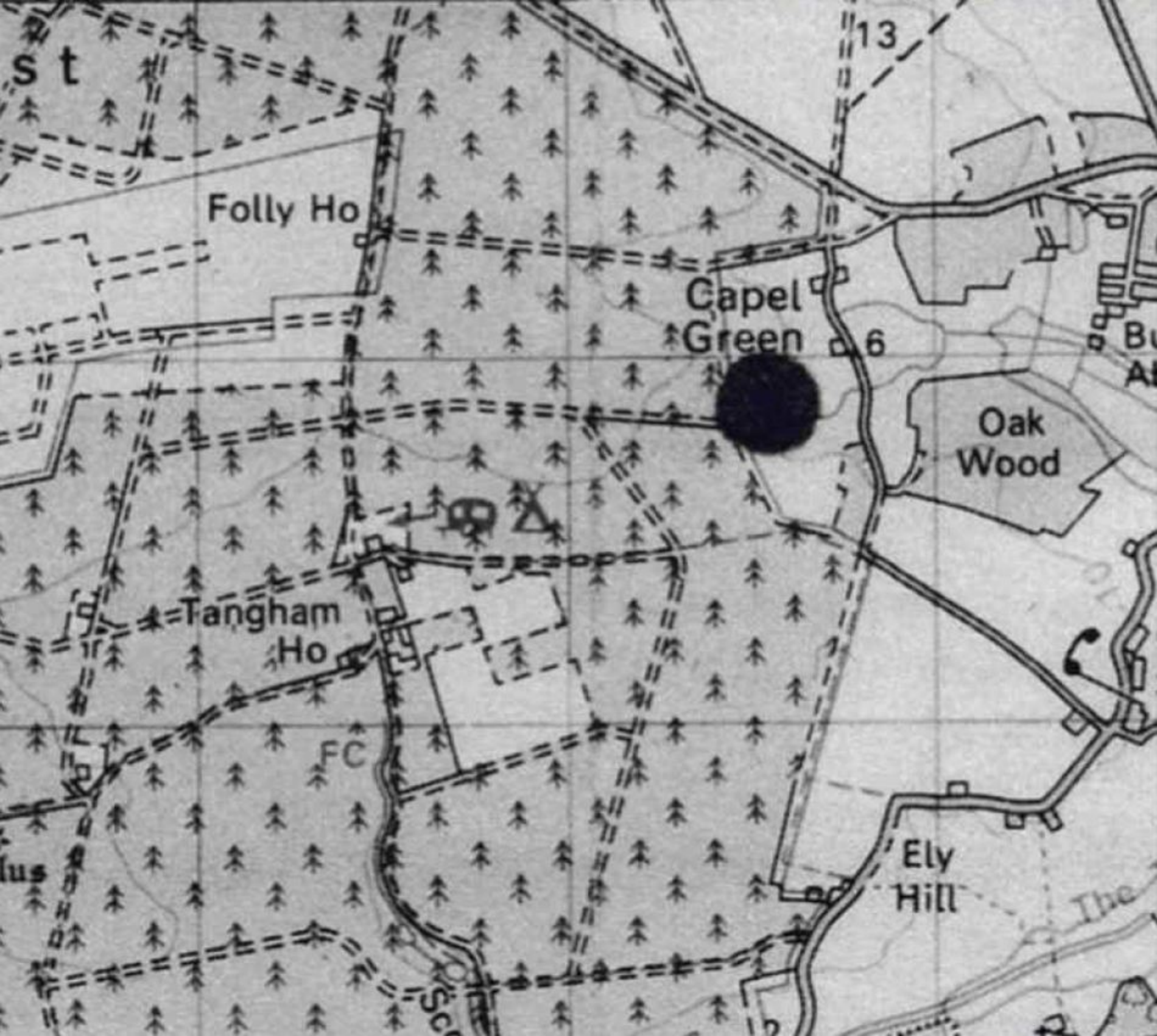
They direct from the road which passes Folly House and the track leading to the East Gate and, if followed, one arrives at the landing site.

Path taken from RAF Woodbridge to the site of the encounter.





Map showing the air bases and landing site in Rendlesham Forest.



Folly Ho

Capel Green

Oak Wood

Tangham Ho

Ely Hill

13

6

FC

st

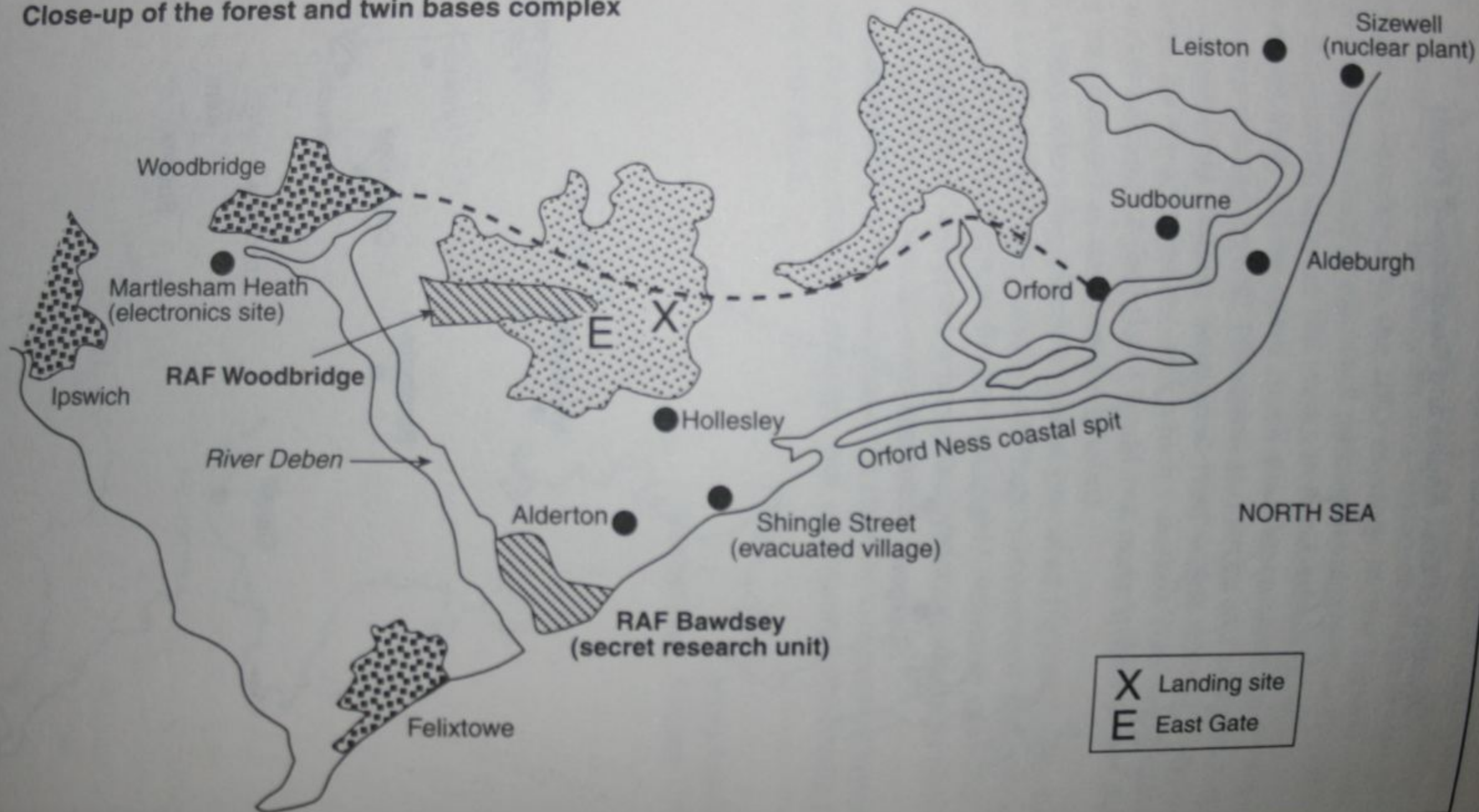
B
A

The

St

10

Close-up of the forest and twin bases complex



X	Landing site
E	East Gate

The landing site

Officer's homes

Base offices

Bentwaters perimeter base

Rendlesham Forest

To Orford

To Woodbridge

Woodbridge base

Landing site

Victor Boast's house

proceeded on foot from here

Field

Tangham Woods

Stream

Woodbridge main runway

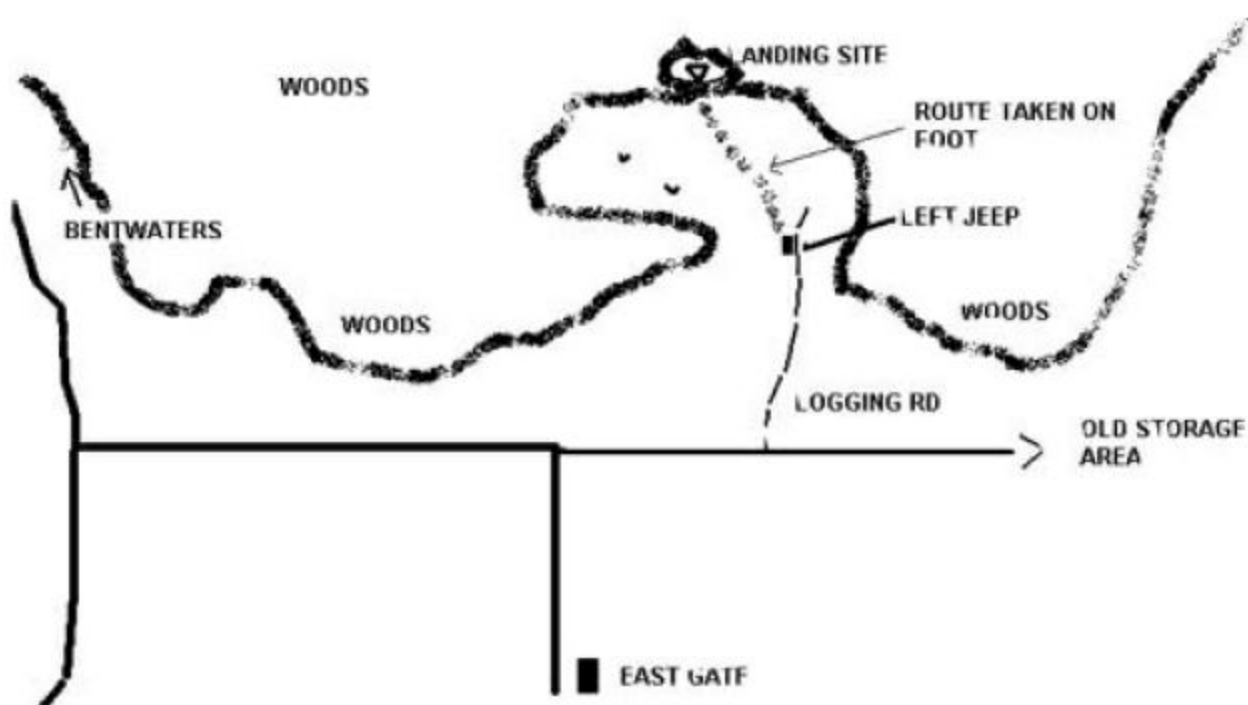
East Gate

Forestry offices

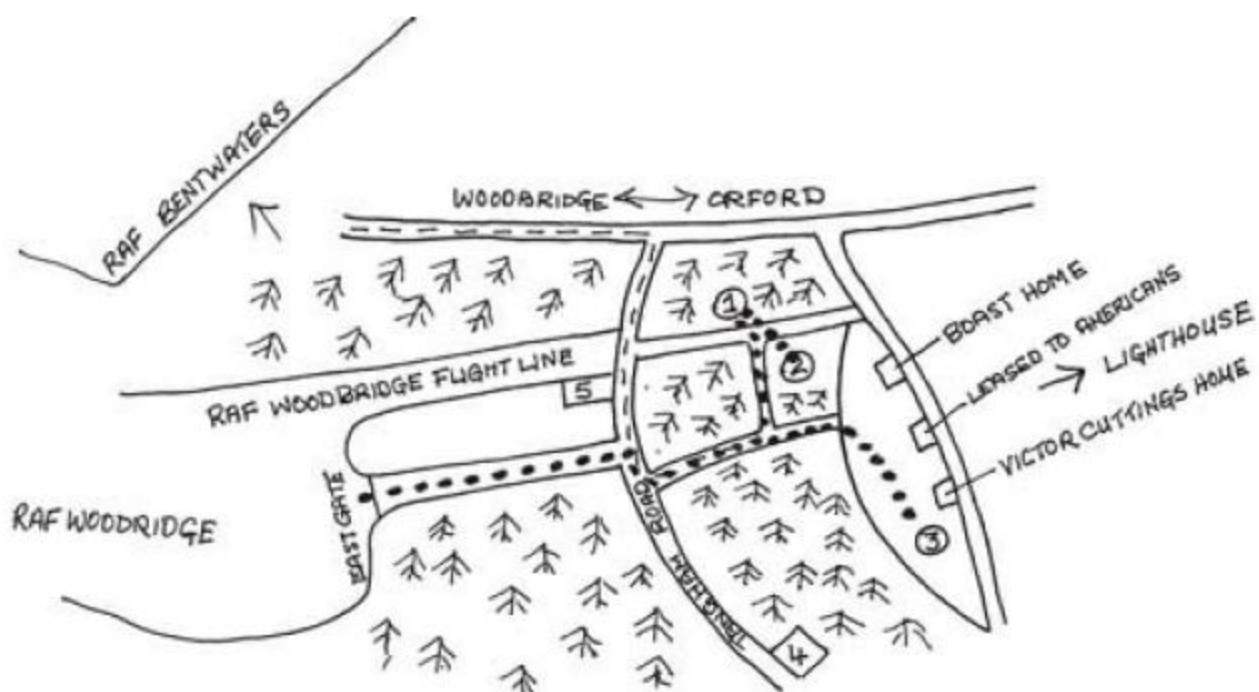
- - -> Route of airmen on 26 December 1980

..... Forester's access routes and tracks

● ● Course that Halt and men took on 28 December 1980



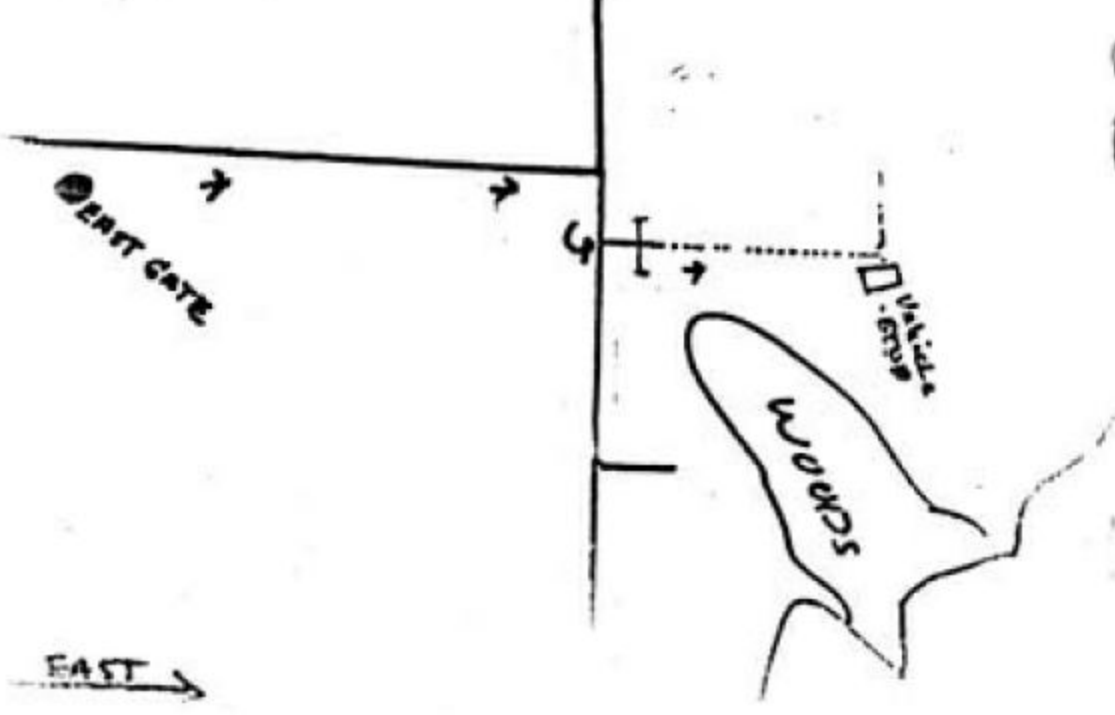

Jim Penniston's rough map



- | | |
|--|--|
| 1. Initial landing site 25/6 | 4. Forestry offices |
| 2. Landing site pointed out by Brenda Butler and confirmed to Adrian Bustiza | 5. Foley cottages |
| 3. Landing site. Larry Warren | ••••• depicts the route taken to landing sites |

Georgina Bruni's rough map, taking into account witness statements

Diagram #1



Jim Penniston's drawings of UFO and directions to landing site (January 1981)

General Area of Suffolk, UK

Sizewell
Nuclear Reactor

RAF
Bentwaters

B1084

Rendlesham Forest

NORTH SEA

First Night's
Landing Site

RAF
Woodbridge

Capel
Green

Orford

Lantern
Marshes

Woodbridge

East Gate
Post

Third Night's
Landing Site

Capel
St. Andrew

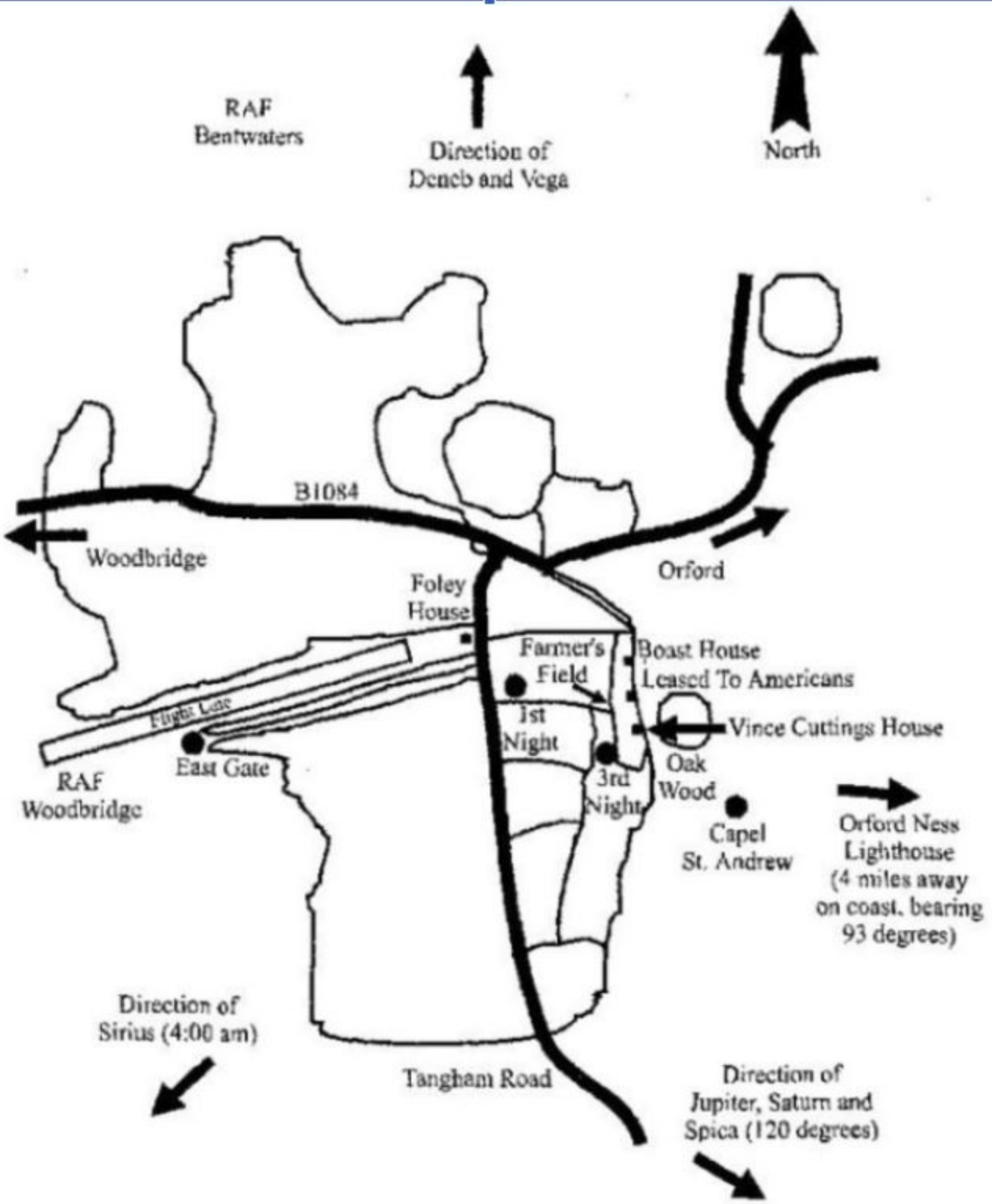
Orford Ness
Lighthouse

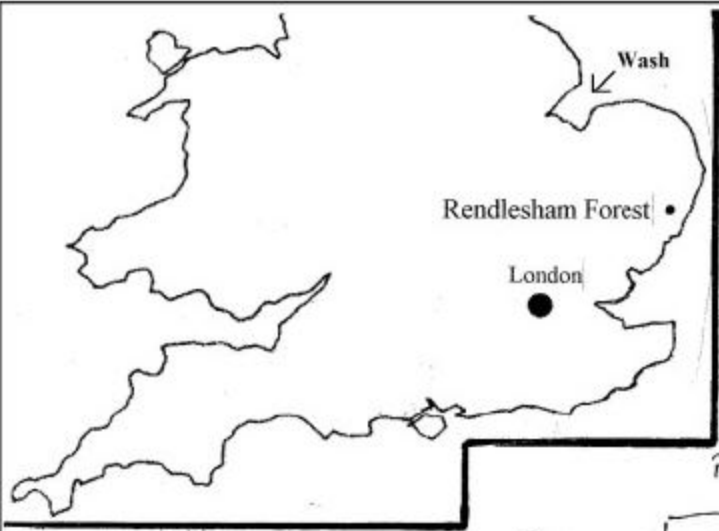
Orford
Beach

Hollesley

Hollesley
Bay

↓ Bawdsey
(to south)





RAF BENIWATERS

(TOWN OF)
WOODBRIDGE

B1084

FOREST

LANDING
SITES *

BUTLEY

CAPEL
ST ANDREW

RAF
WOODBRIDGE

ORFORD

LIGHTHOUSE

NORTH
SEA

IPSWICH

MARTLESHAM
HEATH
(B.T.)

LONDON

↑
SIZEWELL
REACTOR

↑
N

* LANDING
IN
SEA
~ 9pm 25/12

EXACT
LOCATION
UNKNOWN

NOT TO
SCALE



J Where Penniston/Burroughs left Jeep to continue on foot.

- AIRMEN ROUTE TO FIRST LANDING. (25/26 DEC)
- AIRMEN ROUTE TO SECOND LANDING. (27/28 DEC) - - - - -
- HALT PATROL FOLLOWING YELLOW LIGHTS AFTER TAKING RADIATION READINGS - - - - - (27/28 DEC)

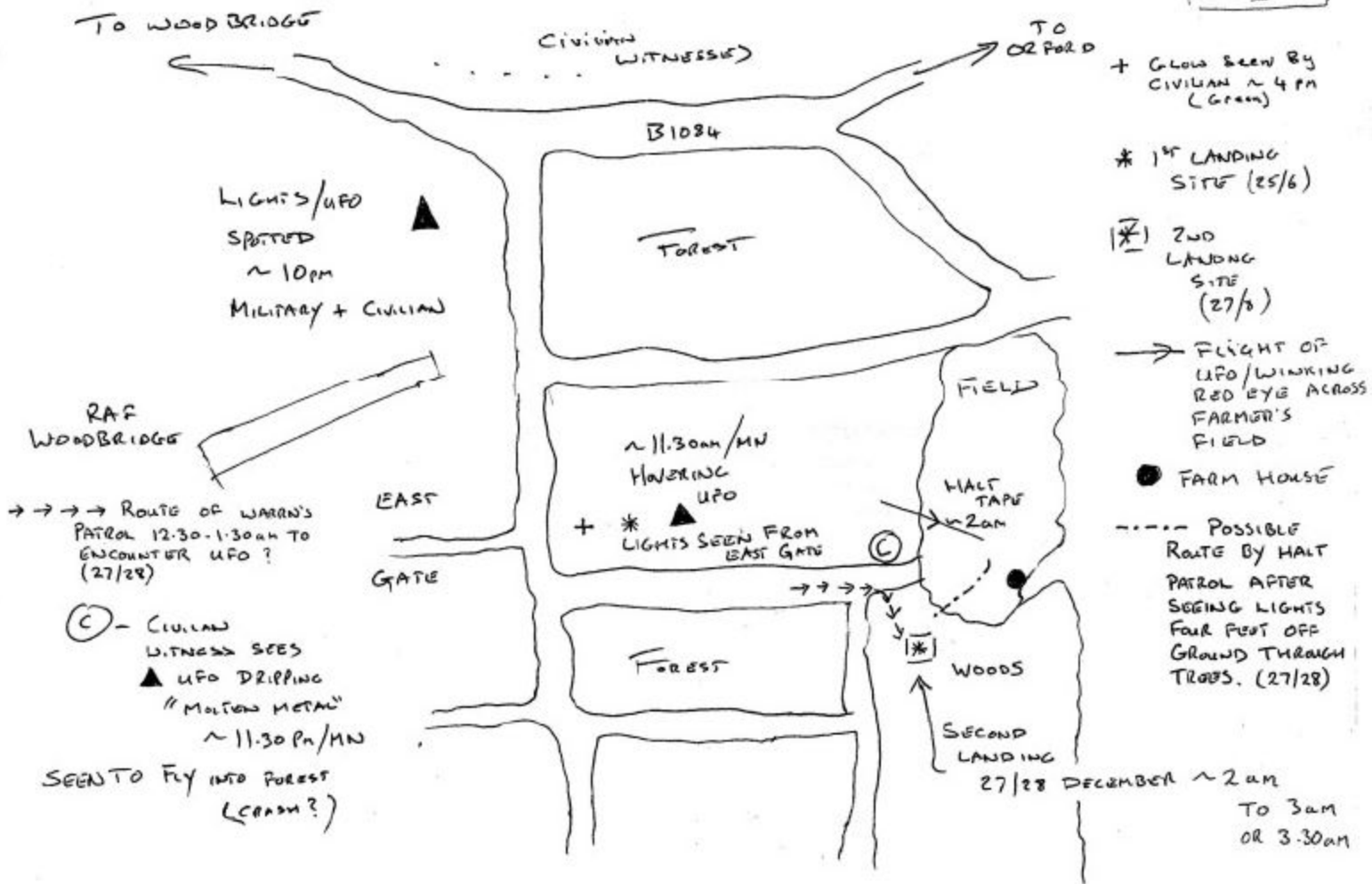
- ① FIRST LANDED UFO (25/26)
- ② SECOND LANDED UFO (27/28)
- W LARRY WARREN UFO LANDING SITE (27/28)

NOT TO SCALE

HALT TAPE NIGHT ROUTE TAKEN BY HALT ~ 2.00am (TAPE ~ 1.48am TO 2.44am) ACROSS FIELD.

LIGHTS SEEN BEARING OF 110°-120°

NOT TO
SCALE



+ GLOW SEEN BY CIVILIAN ~ 4 PM (6/6)

* 1ST LANDING SITE (25/6)

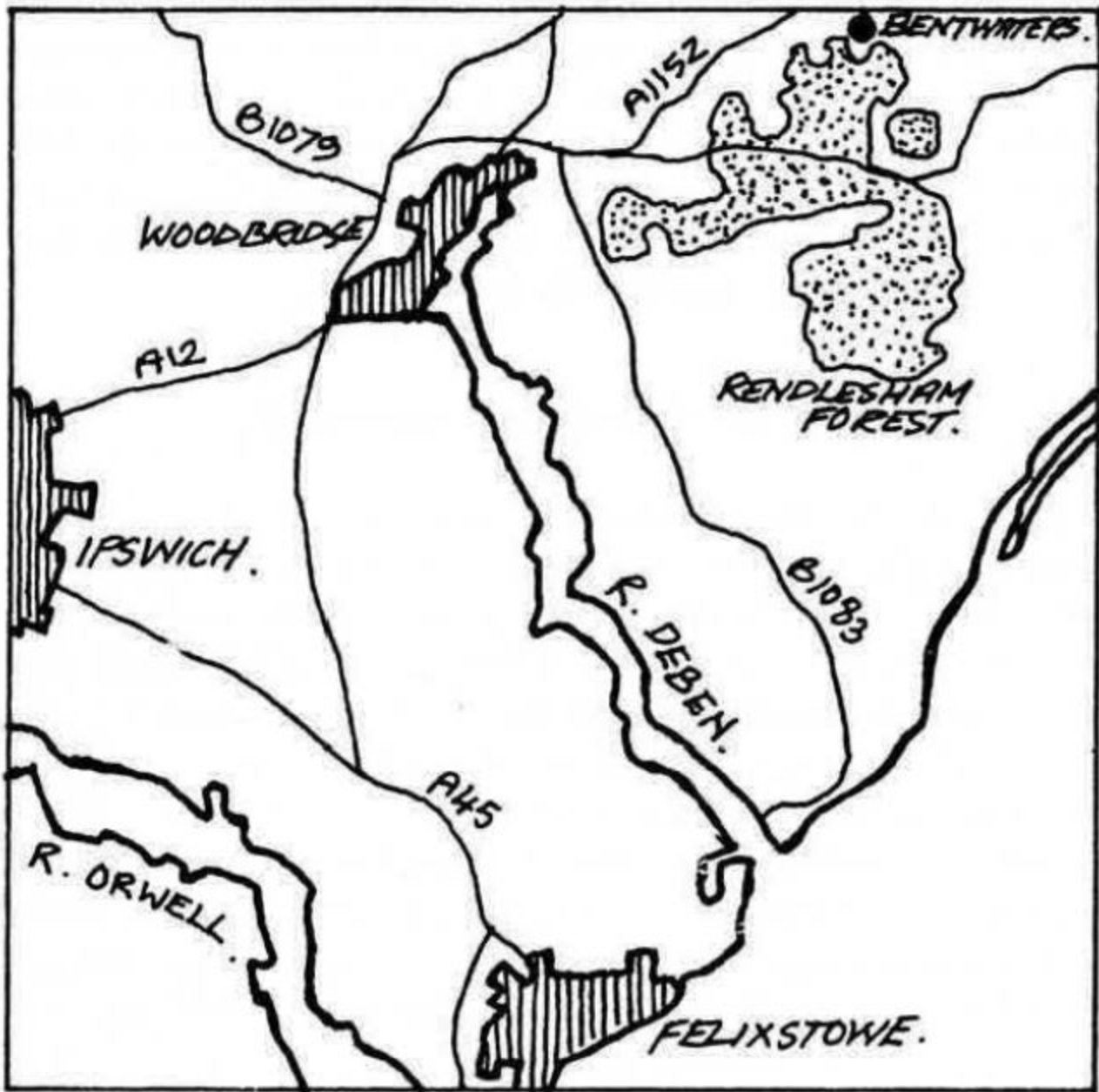
~~(*)~~ 2ND LANDING SITE (27/6)

→ FLIGHT OF UFO/WINKING RED EYE ACROSS FARMER'S FIELD

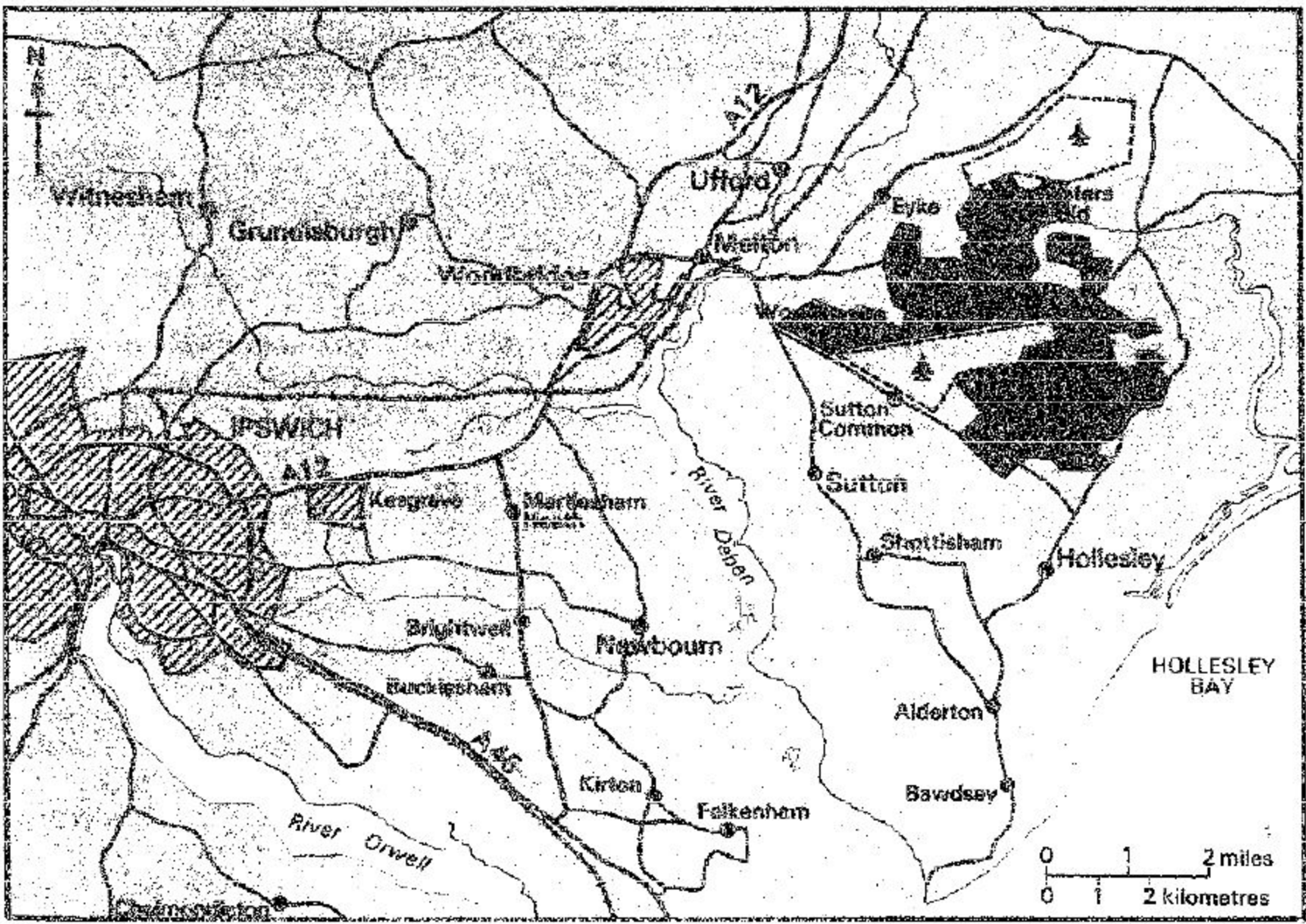
● FARM HOUSE

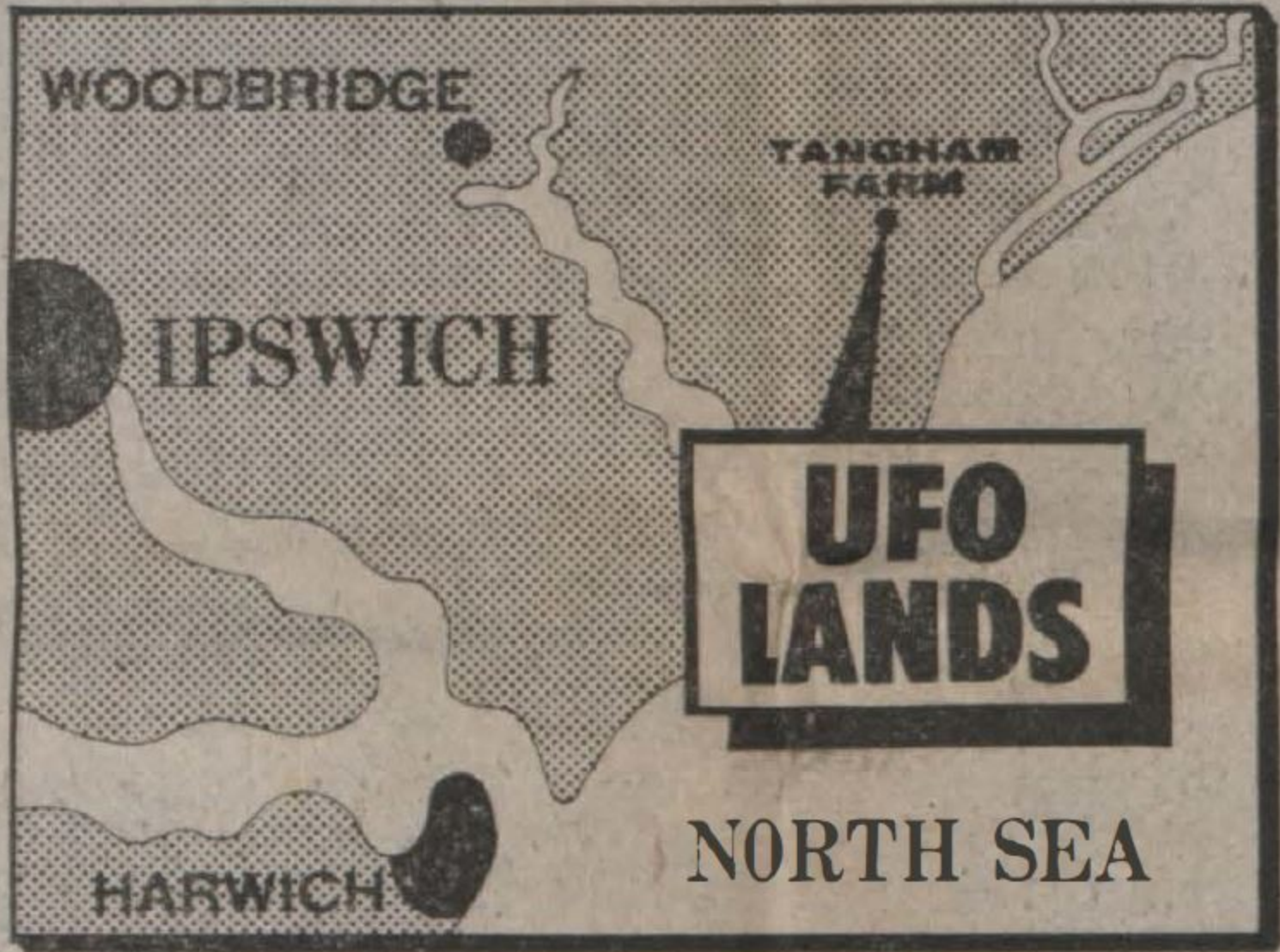
--- POSSIBLE ROUTE BY HALT PATROL AFTER SEEING LIGHTS FOUR FEET OFF GROUND THROUGH TREES. (27/28)

SECOND LANDING 27/28 DECEMBER ~ 2 AM TO 3 AM OR 3.30 AM

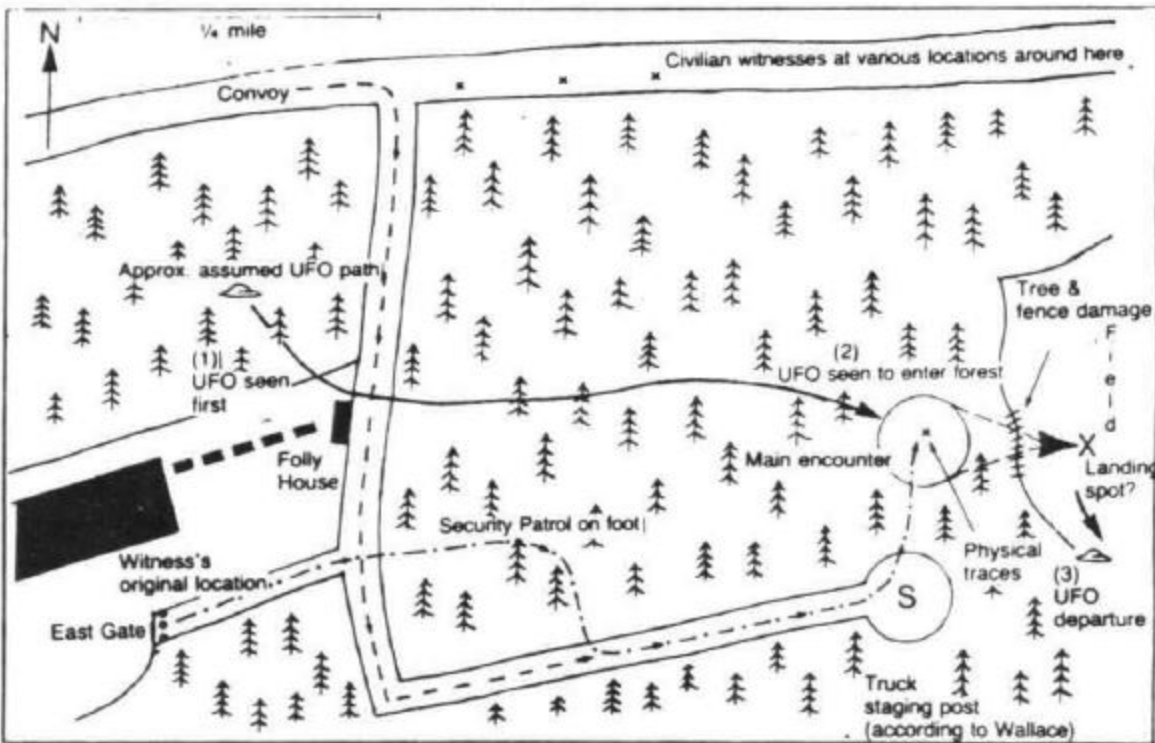


Location in East Anglia of Rendlesham Forest.

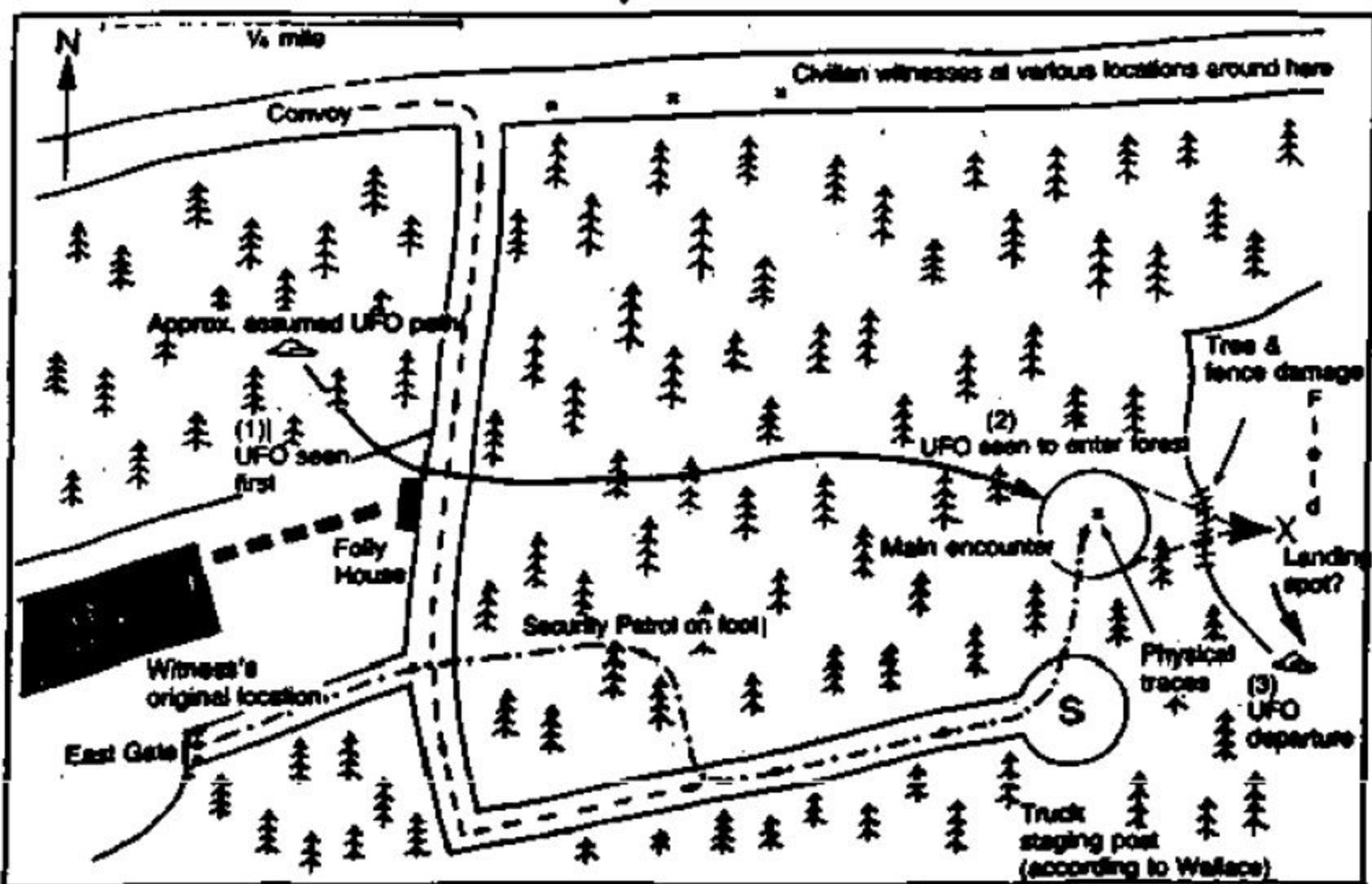




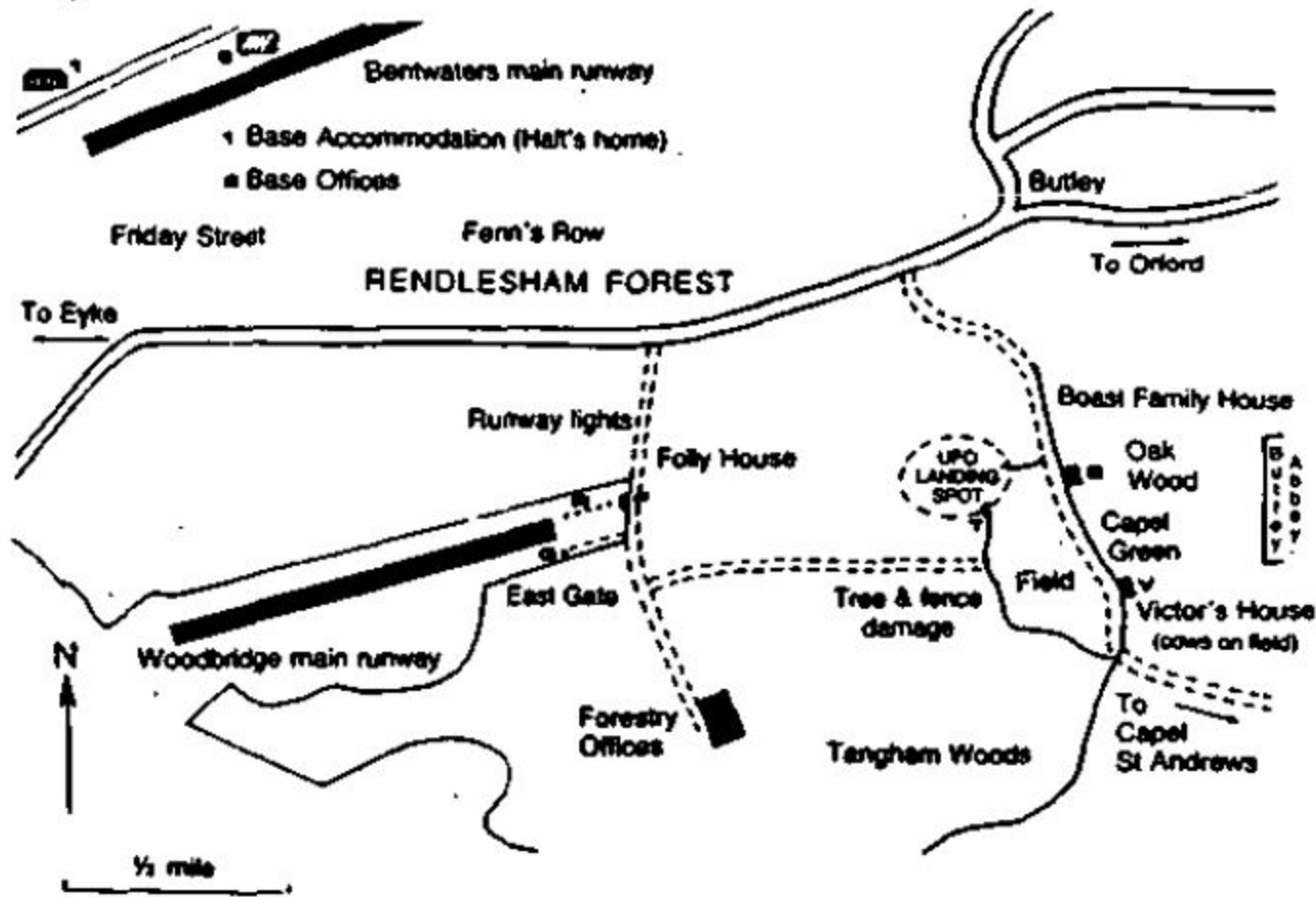
MAP showing where it happened



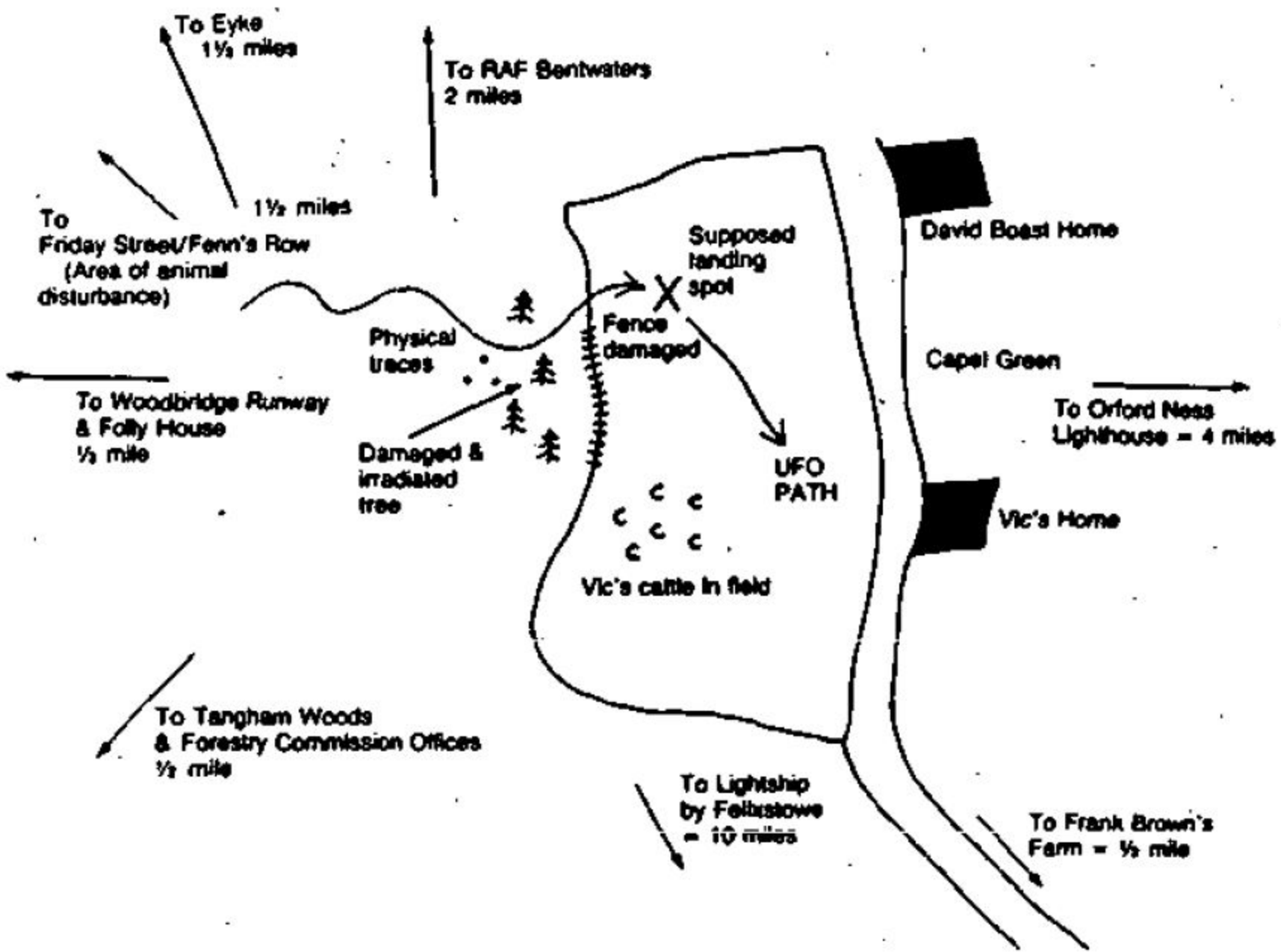
Map of the path taken from RAF Woodbridge to the site of the alleged encounter with the space craft.



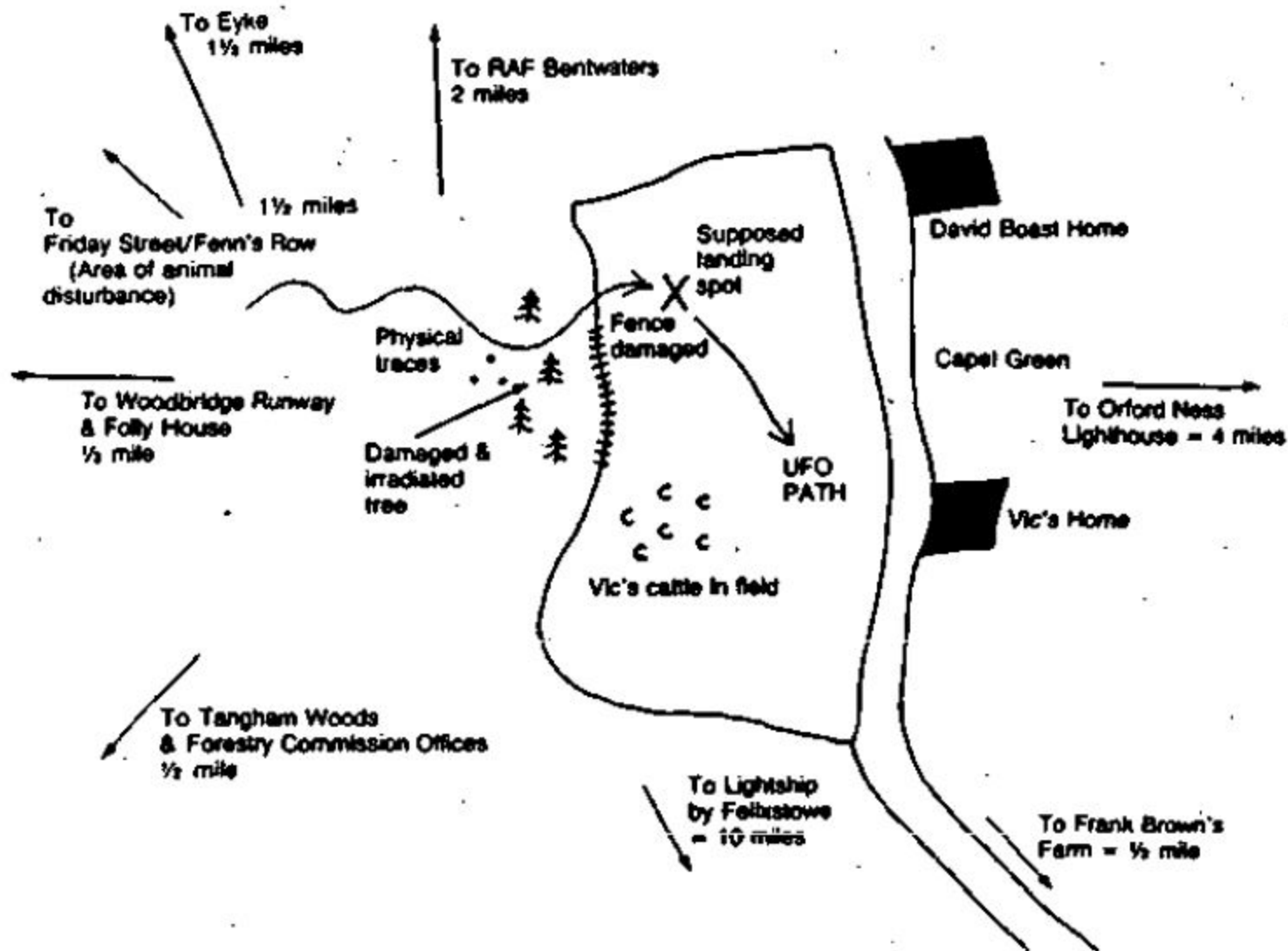
Map of the path taken from USAF Woodbridge to the site of the alleged encounter with the space craft.



General area of encounter



Close-up details of landing site.



Close-up details of landing site.



magnetic north

true north

Rendlesham Forest

bearing 95° true

Urford Ness lighthouse

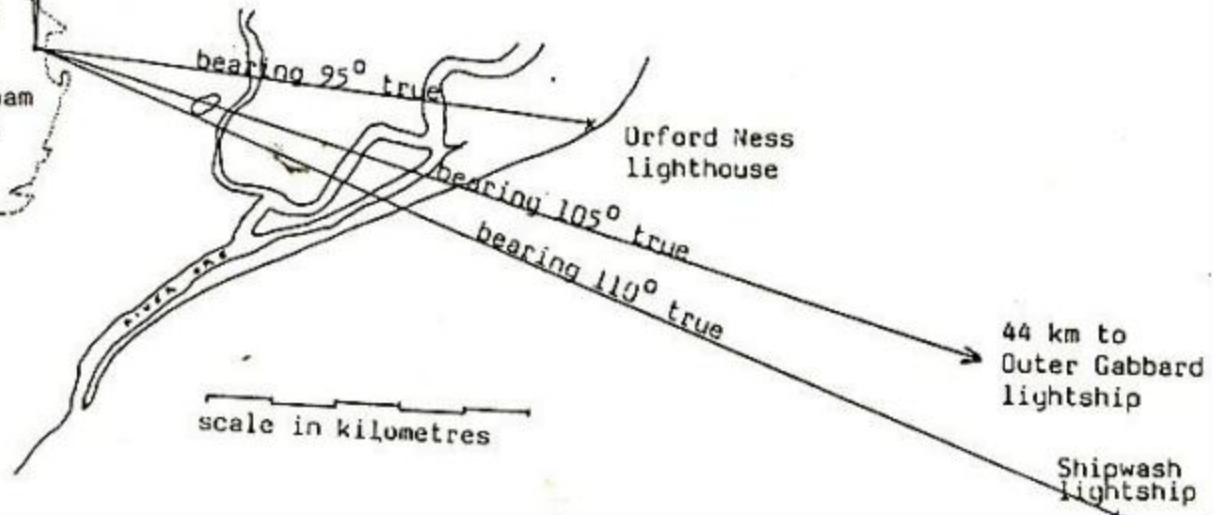
bearing 105° true

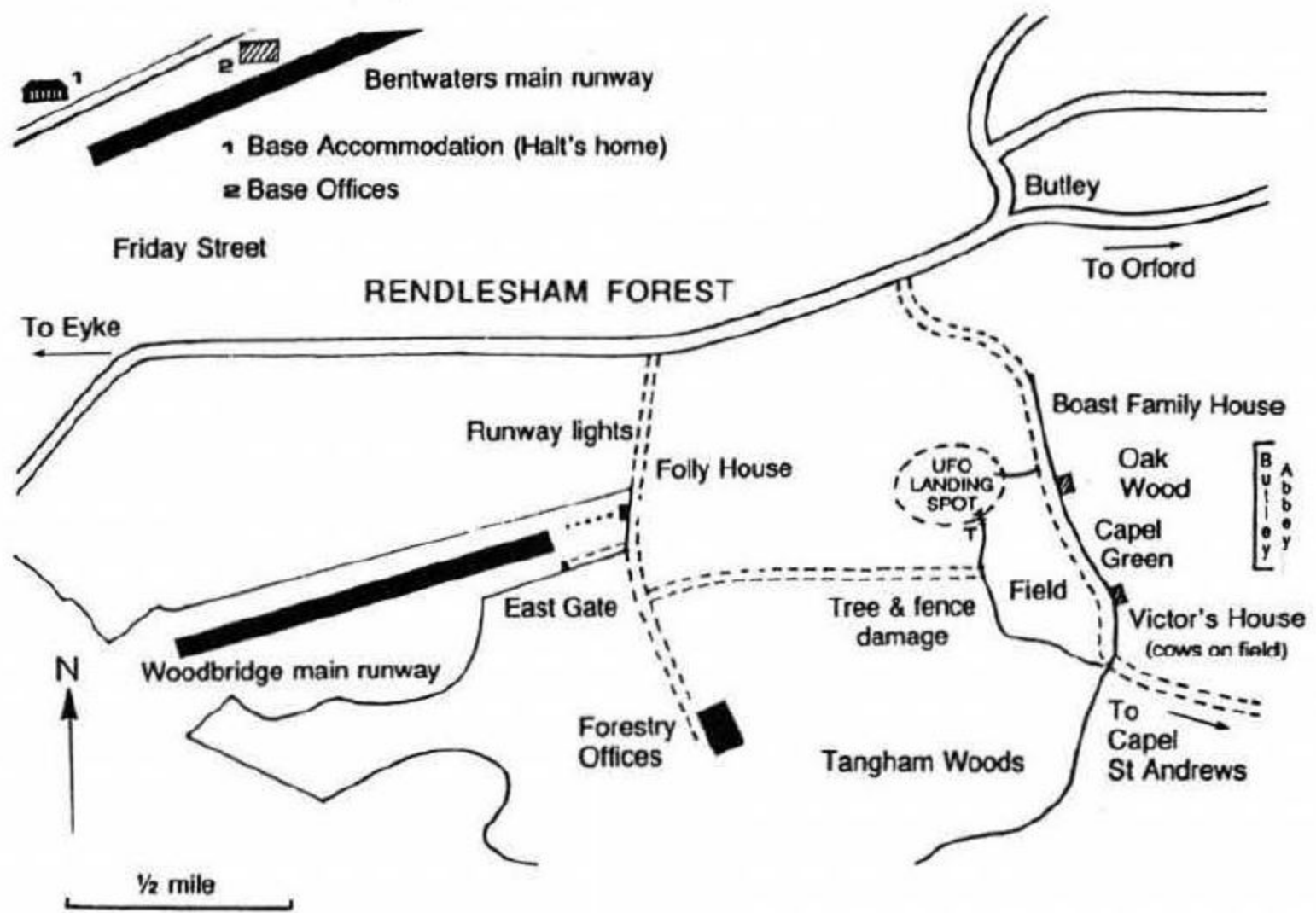
bearing 110° true

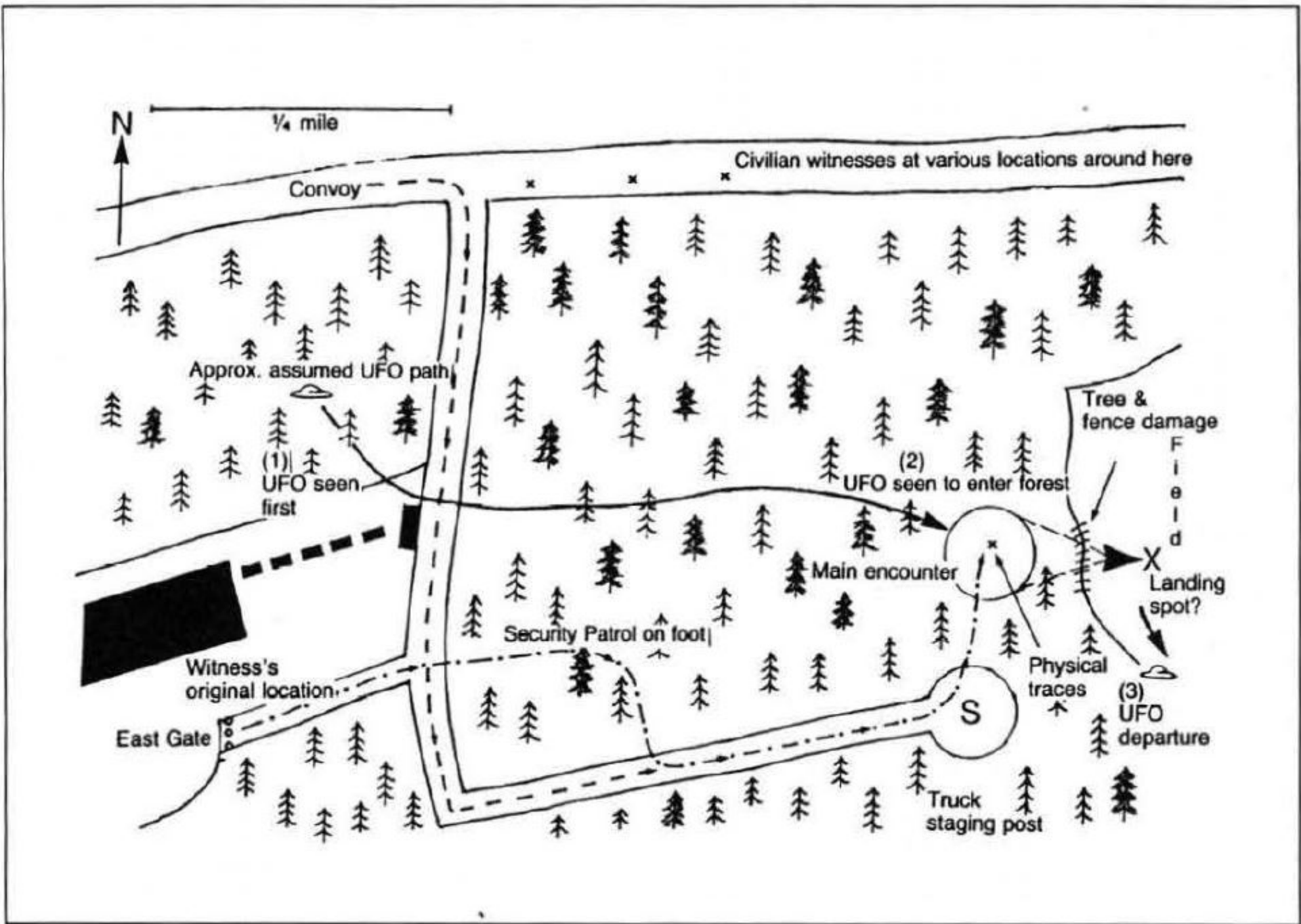
44 km to Outer Gabbard lightship

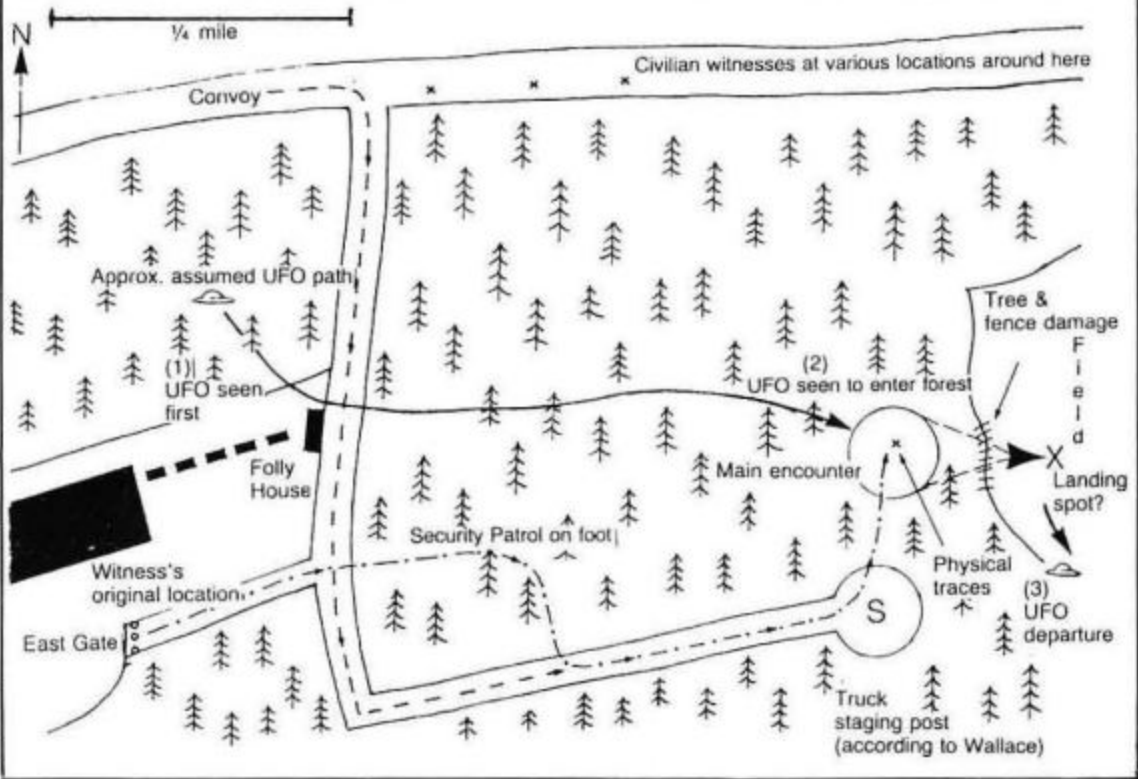
Shipwash lightship

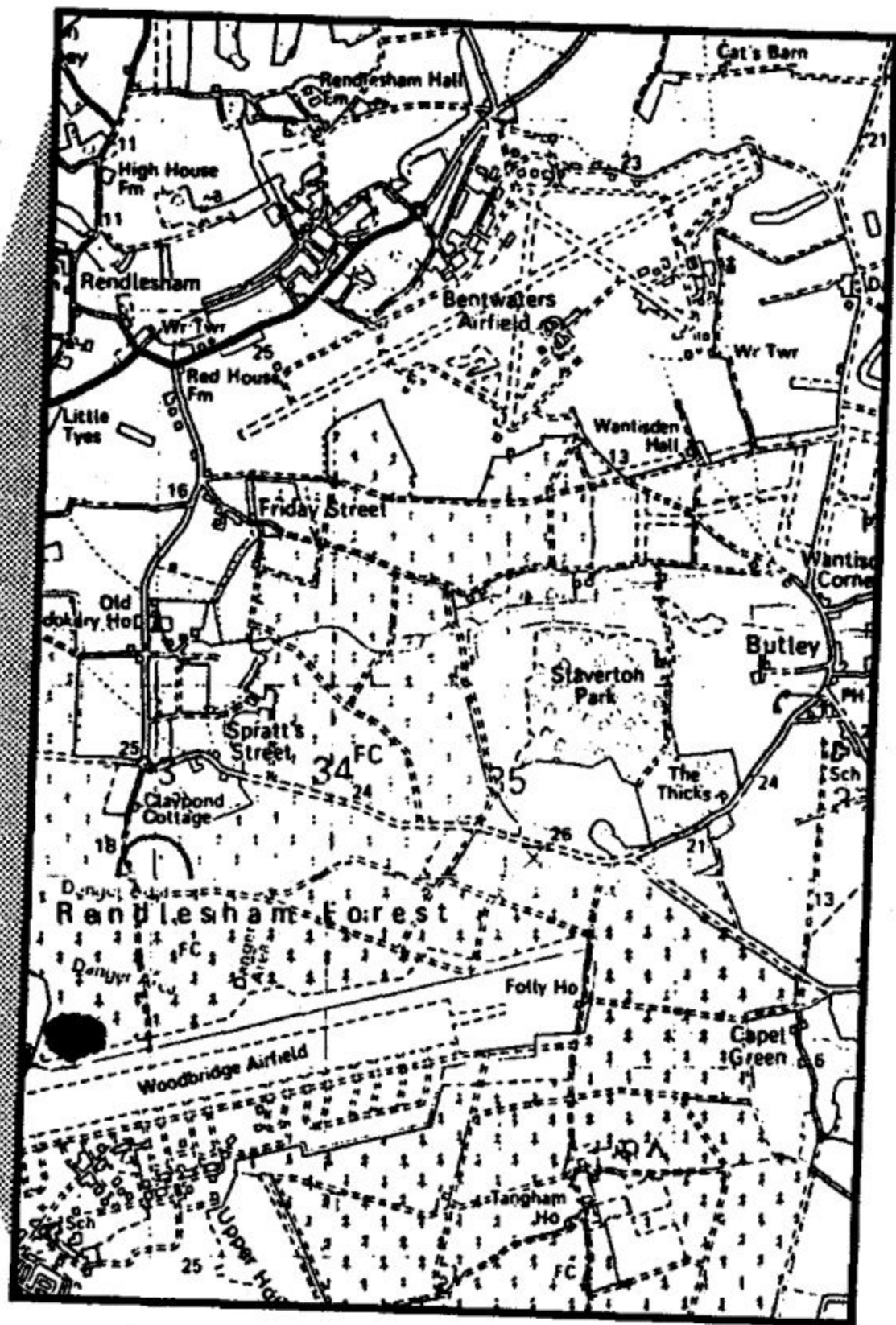
scale in kilometres











To RAF
Bentwaters



Trace
marks



Alleged
landing site



Orford Ness
Lighthouse,
4 miles



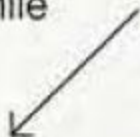
UFO path

Damaged
fence

To Runway,
RAF Woodbridge 1/2 mile



Tangham Woods &
Forestry Commission
Offices 1/2 mile

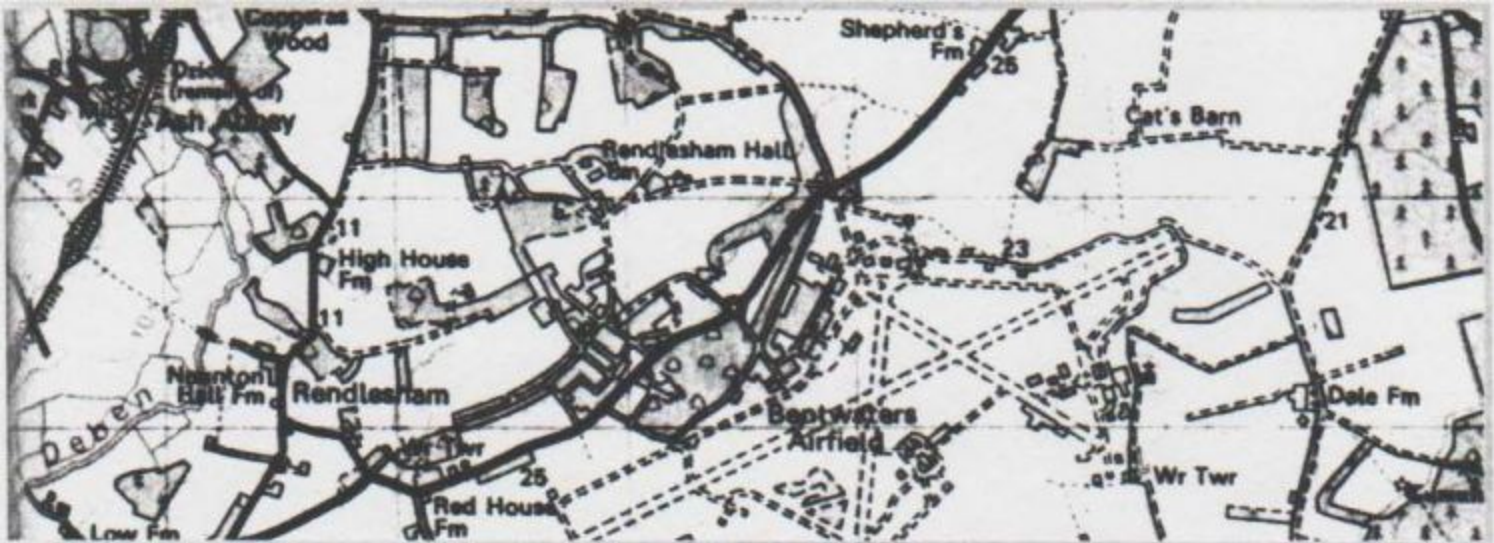


Based on the book:
SKYCRASH, by
Jenny Randles,
Dot Street and
Brenda Bulter.
Grafton, 1986

4 miles approx



Rendlesham Forest and its immediate surroundings



SUPBORNE

BENTWATERS
BASE

RUNWAY

FOREST

EYKE

ORFORD

FOREST

WOODBRIDGE

BASE

RUNWAY

EAST
GATE

LANDING
SITE

TANHAM
WOOD

FOREST
CARRIAGE

ORFORD
NESS

MARSH

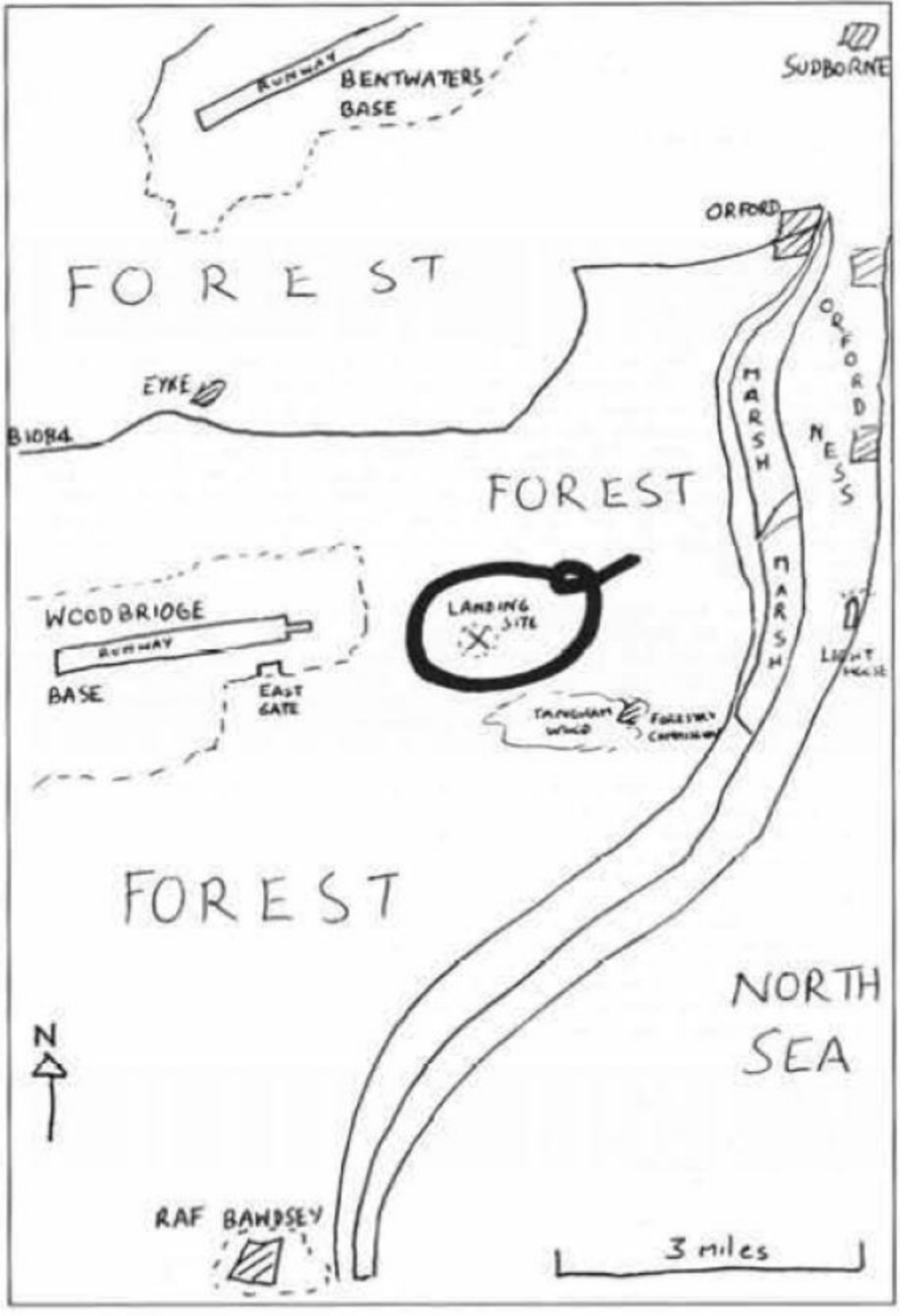
LIGHT
HOUSE

FOREST

NORTH
SEA

RAF
BANDSEY

3 miles



North Sea

■ Norwich

⊕ Watton

Lakenheath ⊕

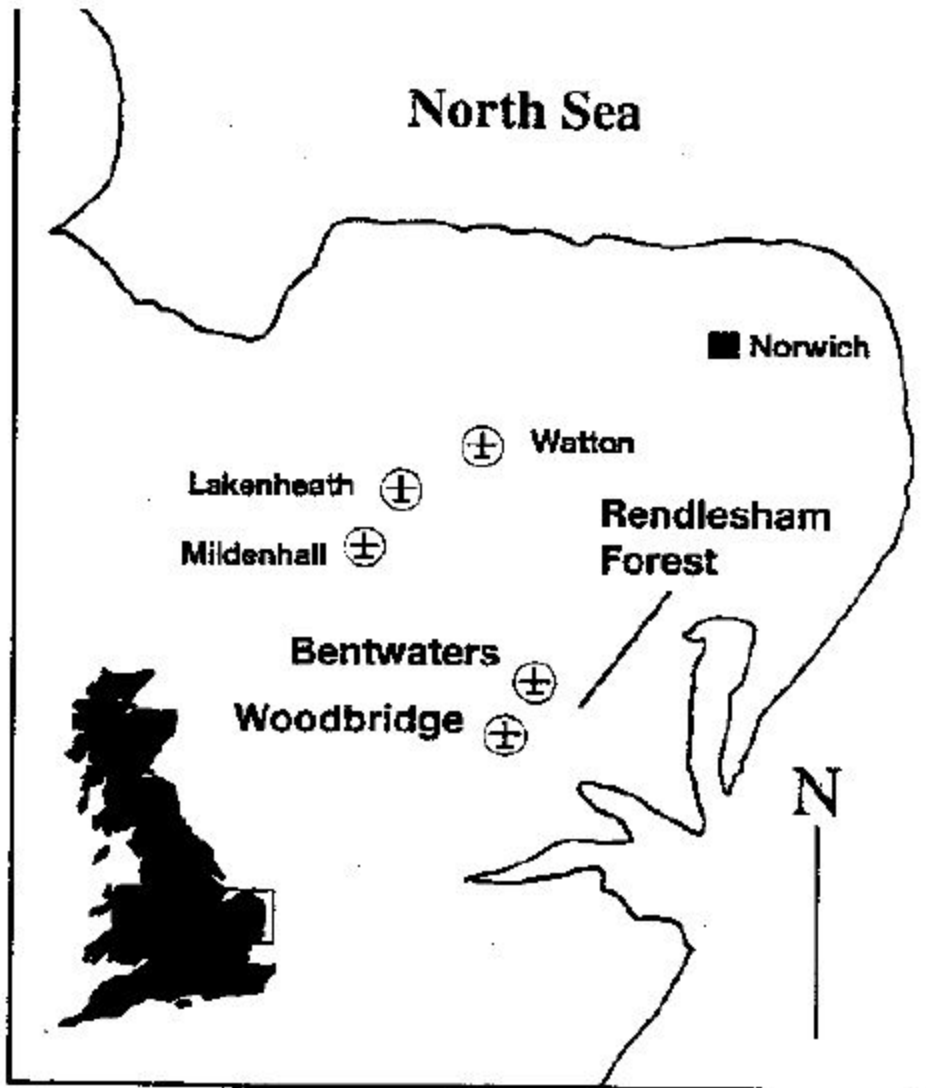
Mildenhall ⊕

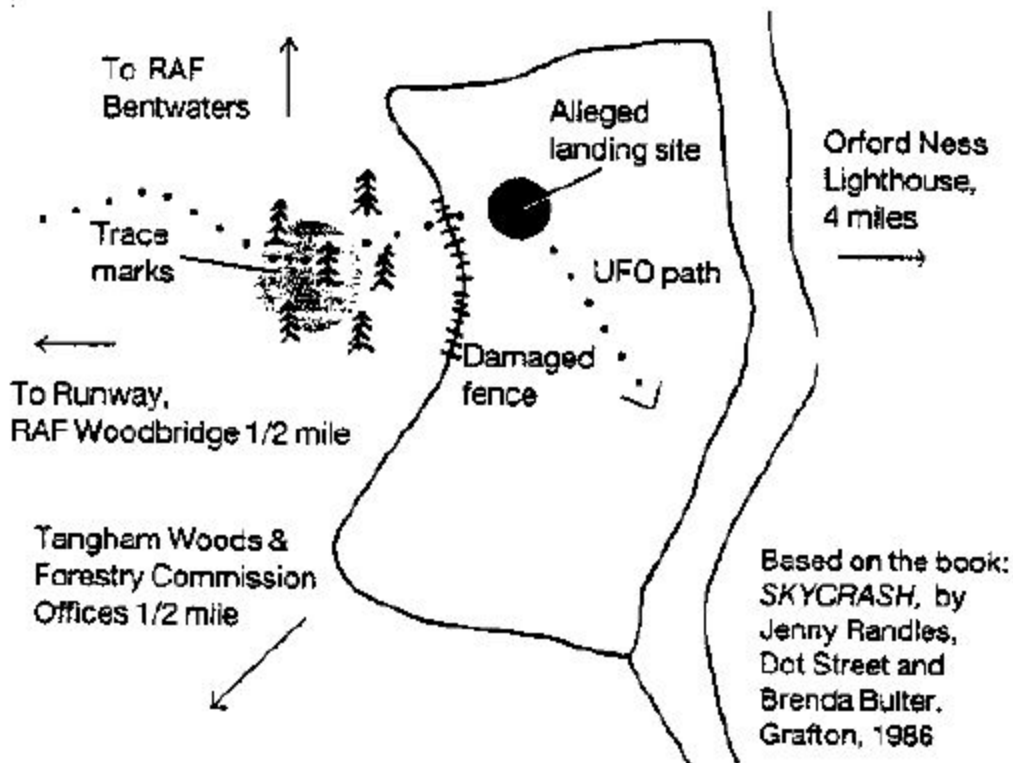
Rendlesham
Forest

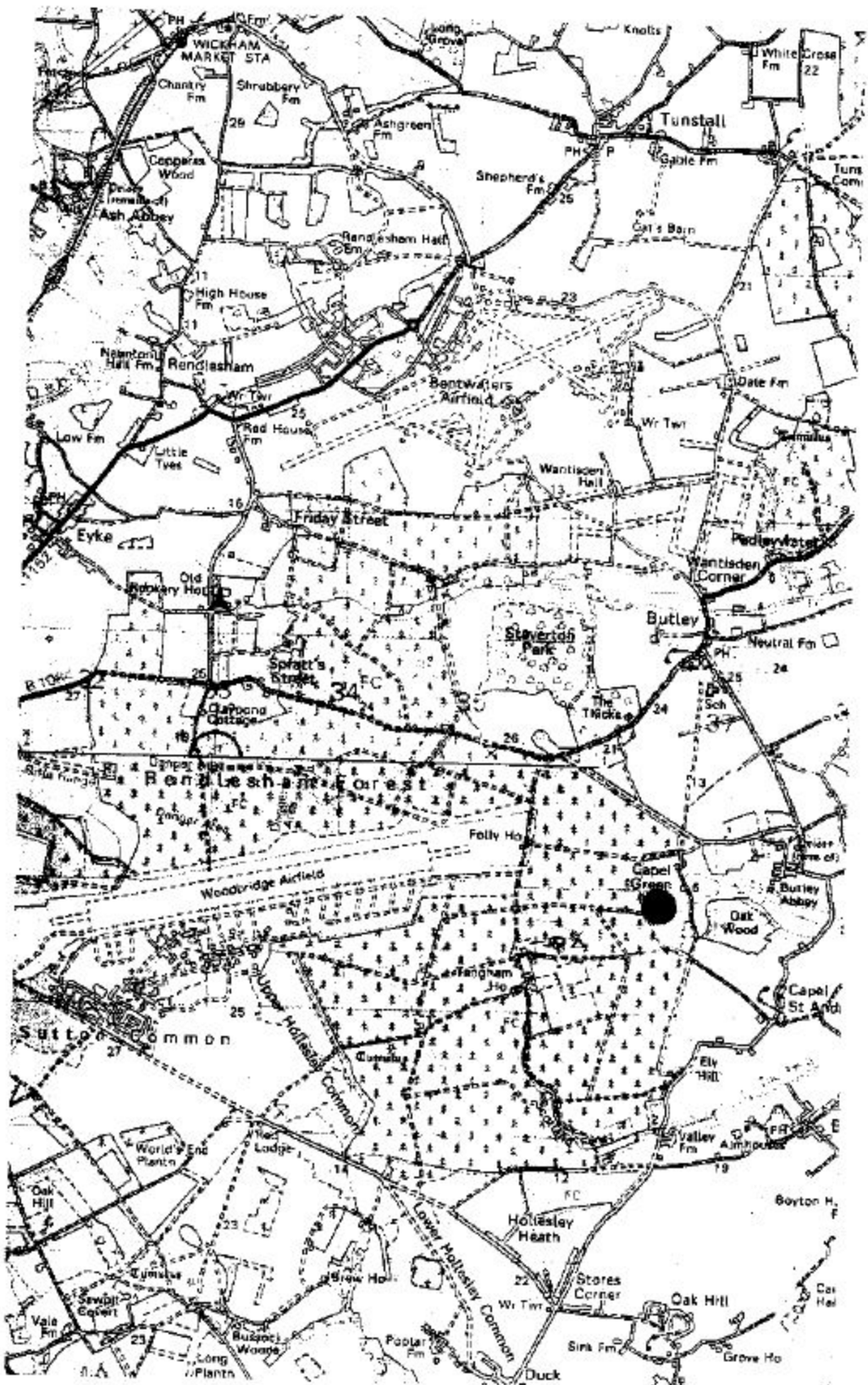
Bentwaters

Woodbridge ⊕

N







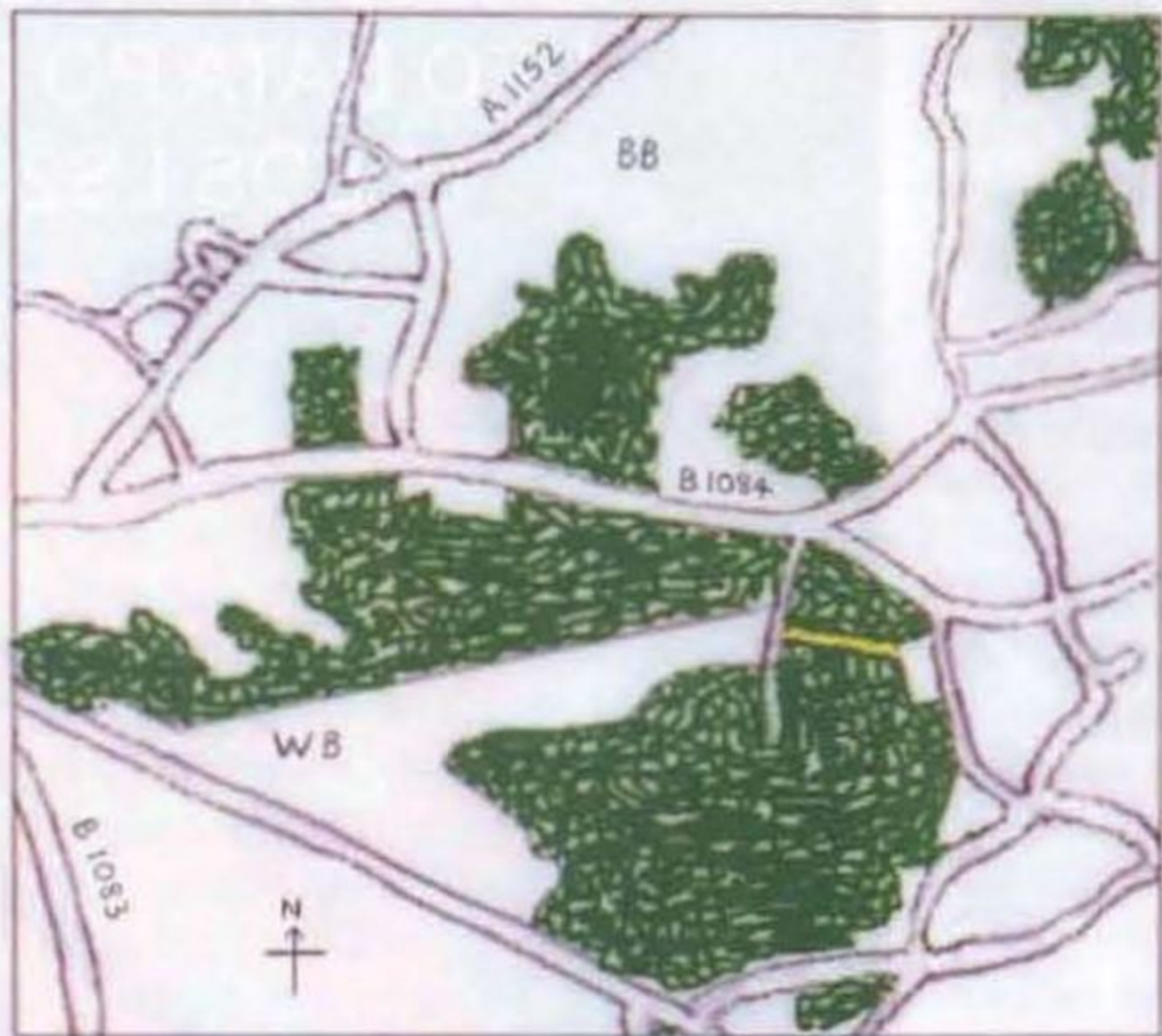


Figure 1: Rendlesham Forest
(WB = Woodbridge Base; BB = site of Bentwaters Base;
'Track 10' shown in yellow)





CAPEL ST ANDREW CP

Capel St Andrew

Barley Abbey and remains of Priory (Augustinian founded 1170)

Green Farm

Capel Green

Home Farm

Barley Priory formerly Priory Subbeke

Stables

Oak Grove

Water Wood

Brook Covert

Home Covert

Chapel Lane

Fully House

Co. Court Bay

Co. Court Bay

15

Tongue Wood

Tongue Wood

Excelsior

Shore Farm

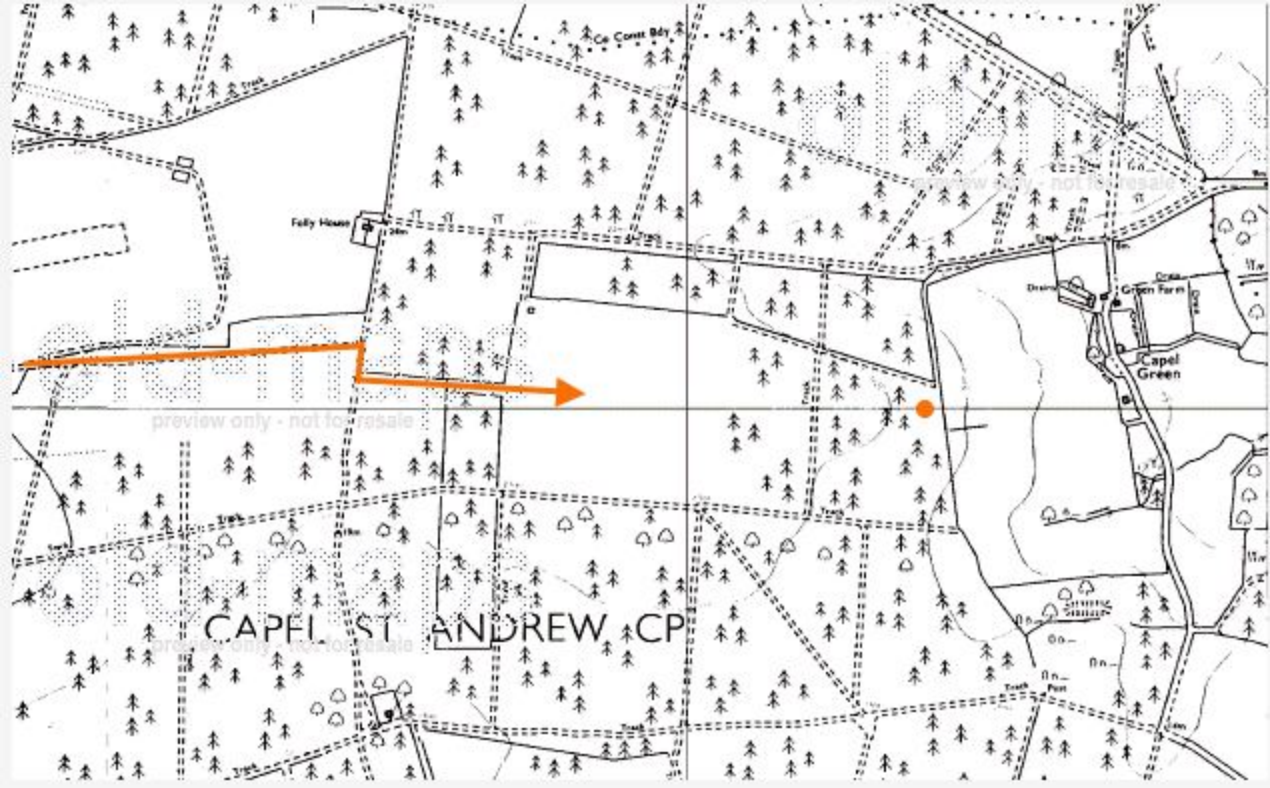
preview only - not for resale

preview only - not for resale

preview only - not for resale

preview only - not for resale

preview only - not for resale



Rendlesham Forest UFO Trail



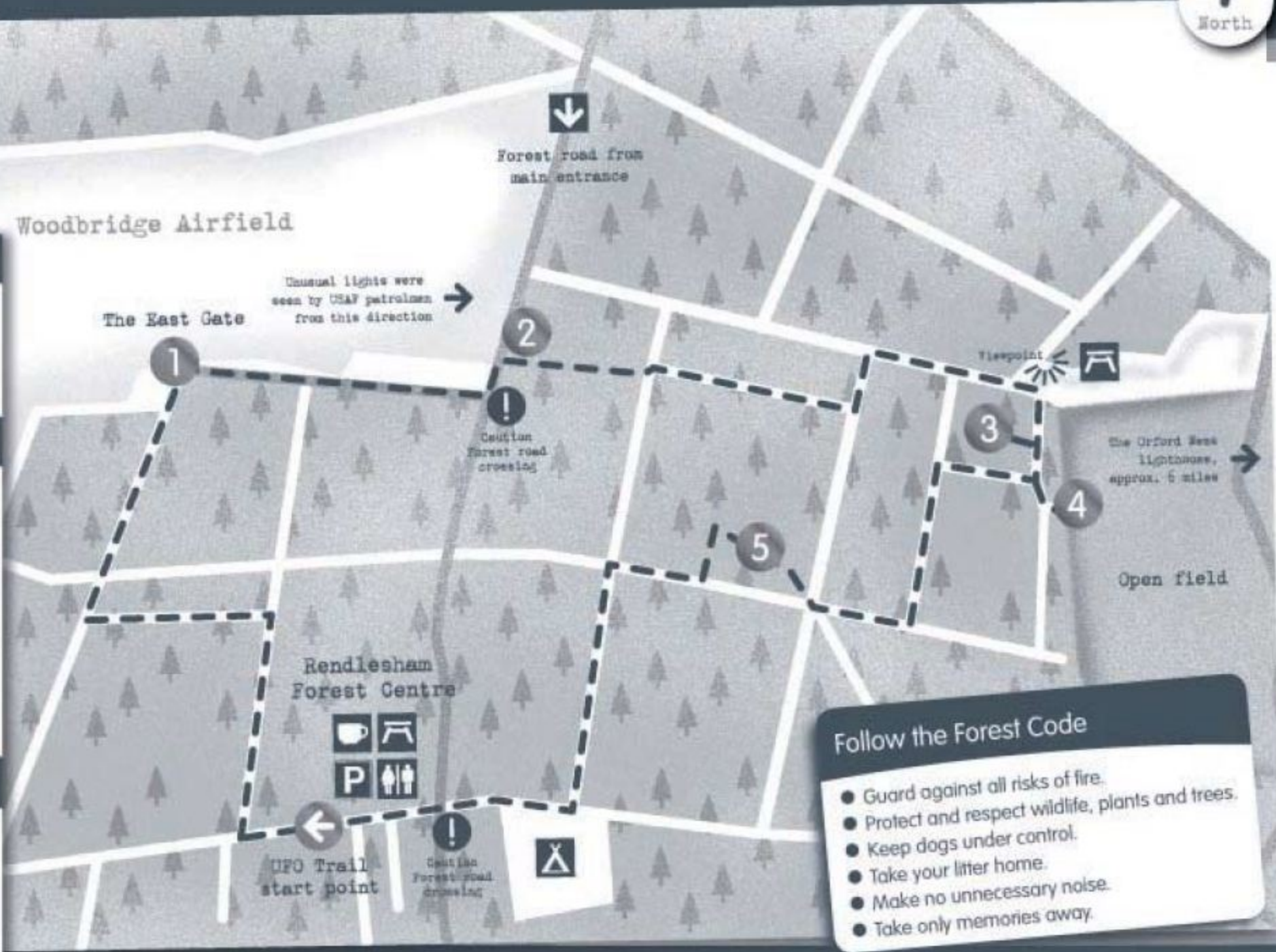
Trail information

- 3 miles
- Allow 1.5 hours

Key to symbols

- Toilets
- Refreshments (Summer only)
- Picnic area
- Car Park
- Campsite

Trail route marker



Follow the Forest Code

- Guard against all risks of fire.
- Protect and respect wildlife, plants and trees.
- Keep dogs under control.
- Take your litter home.
- Make no unnecessary noise.
- Take only memories away.



Landing site ○

Farmer's field

Farmhouse ○

Second field

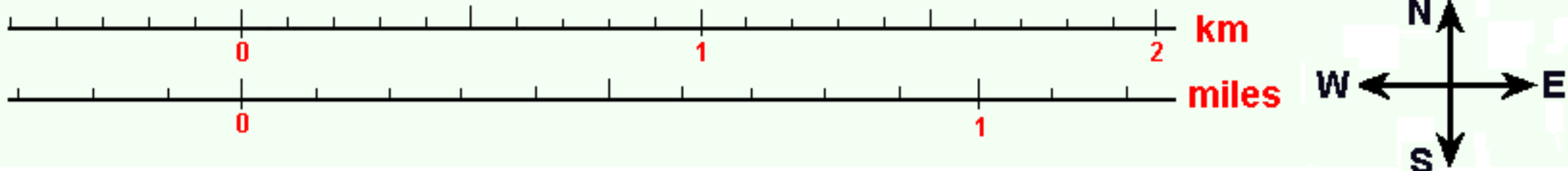
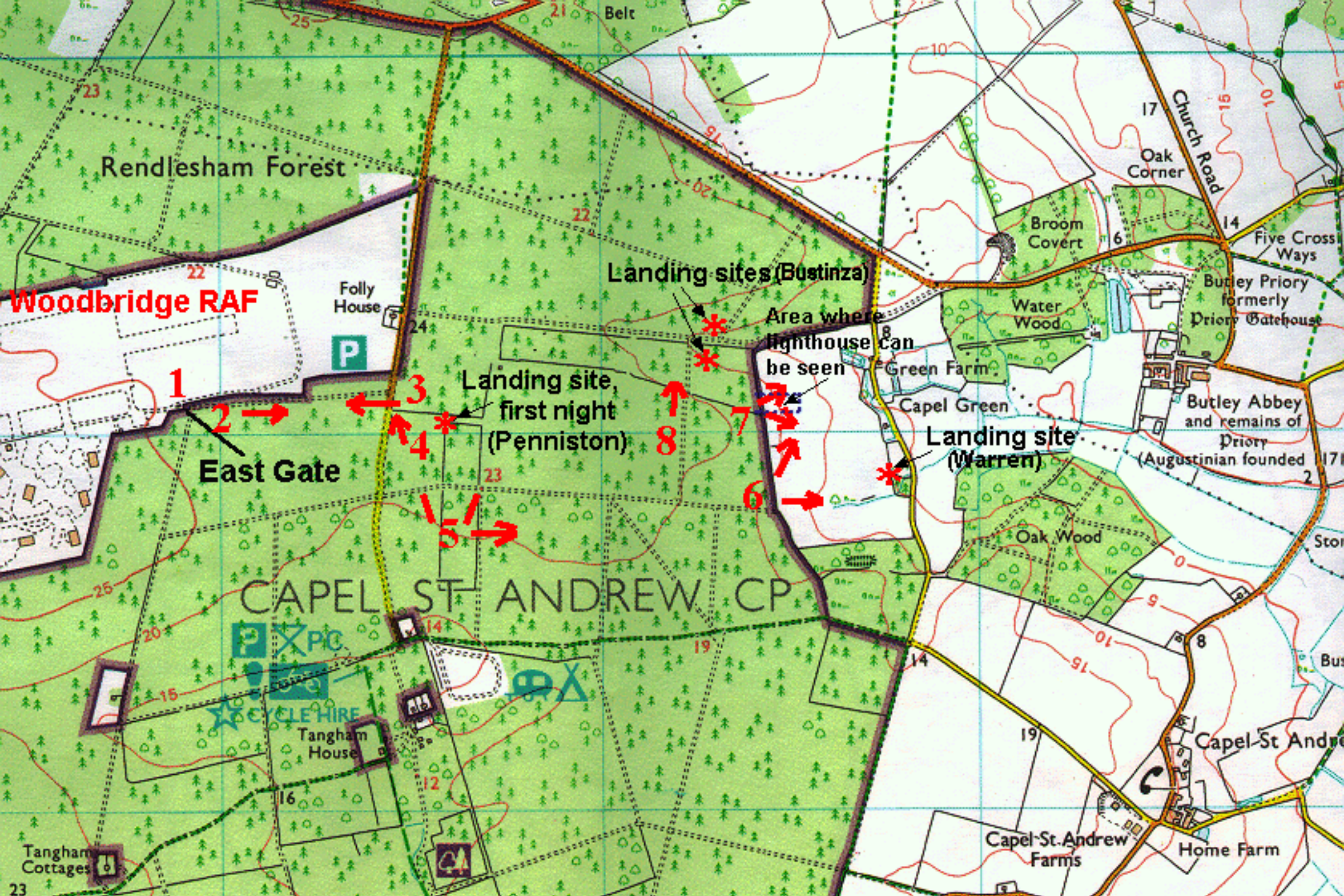
Butley Abbey

An aerial photograph of a vineyard. The vineyard is divided into several rectangular blocks by narrow paths. The vines are arranged in neat, parallel rows. In the top left corner, there is a large, light-colored rectangular area, possibly a building or a paved area. In the bottom right corner, there is a large, irregularly shaped area that appears to be a pond or a large field. The overall color palette is dominated by the dark green of the vines and the brownish-green of the soil and paths.

East Gate


Young trees

'Landing site'

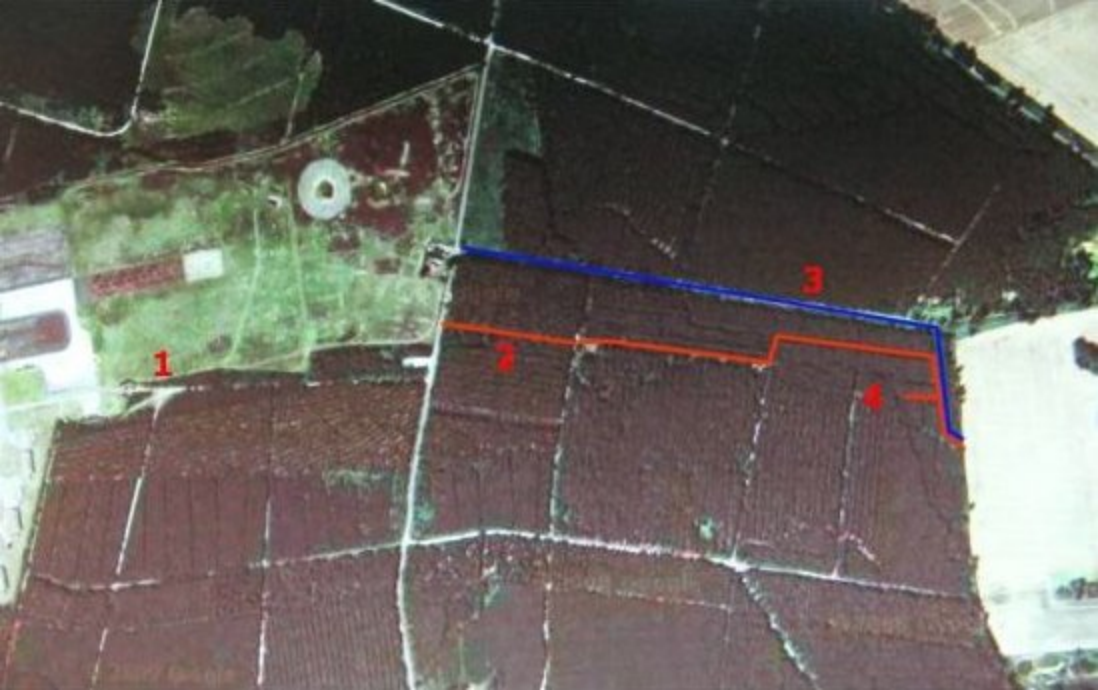


Detailed map of east Woodbridge base, Rendlesham forest to the right, and farm field at right edge of woods. Incident started at East Gate guard post when guards saw lights dropping from sky to the east and moving through the woods. Numbers show my photo locations along the roads and paths taken by military personnel during subsequent investigations. Arrows by photos show directions in which photos were taken. Photo 1 shows East Gate; photos 2, 3, & 4: East Gate road and main road; photo 5: logging road out to farm field; photos 6 & 7: farm field, site of main action; photo 8: path through woods near 2 alleged landing or crash sites (3 described sites marked with asterisks *).

IMPORTANT: The tiny blue boxed area around Photo 7 is the *only* region in the farm field from which the Orford Ness lighthouse can be directly seen, according to on-site observation/measurement by skeptic Robert McLean.

An aerial photograph showing a large area of agricultural land. The land is divided into several rectangular plots, some of which are covered with dark, textured material, possibly mulch or a different type of crop. A prominent yellow dot is located in the lower right quadrant of the image, marking a specific site. The text '2010 Identified 'Landing' Site' is overlaid in yellow on the image, pointing to this dot. The background shows a mix of dark and light green fields, with some trees and structures visible on the right side.

**2010 Identified
'Landing' Site**



1

2

3

4

▶ In December 1980 several sightings of a UFO were reported in Rendlesham Forest. Many think these mysterious events are the most significant UFO incident to have occurred in the UK.

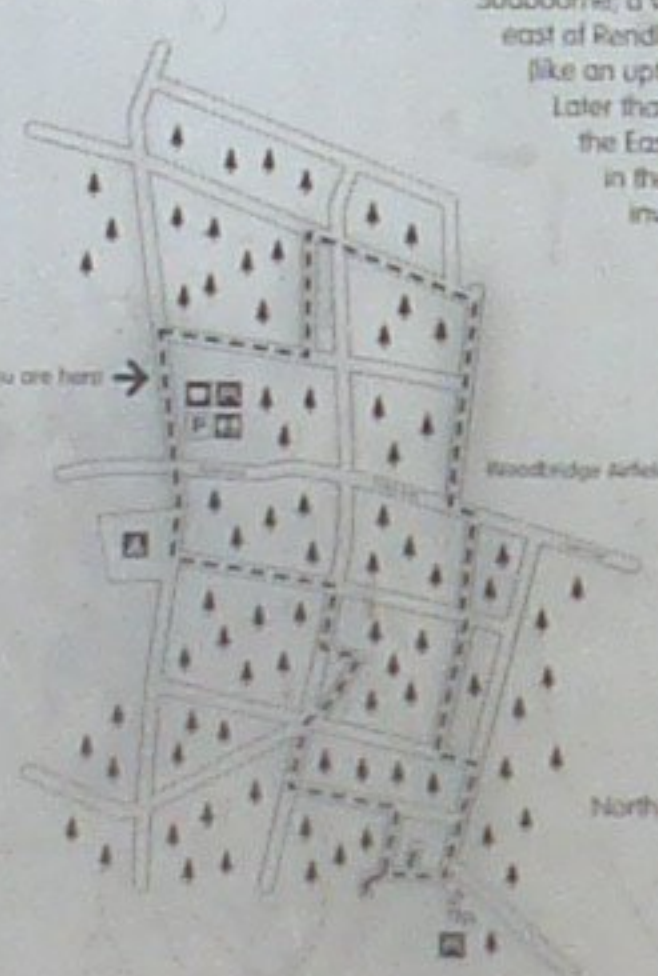
During the evening of 26th December, a resident of Sudbourne, a village approximately 5 miles to the north east of Rendlesham Forest, reported a mysterious shape (like an upturned mushroom) in the sky above his garden. Later that night two United States Air Force paratroopers at the East Gate of RAF Woodbridge spotted unusual lights in the forest, and were given permission to go in and investigate. What they reported was very strange.

This was the time of the 'Cold War' and because of the sensitive military situation of the time, the incident was officially reported to the Military Authorities by the Deputy Base Commander Lieutenant Colonel Charles Hall, USAF.

The forest is now very different. Much of the area was replanted following the great storm of 1987. There is, of course, no tangible evidence of an UFO on the ground - no debris was found apart from some broken tree top branches. We can, however, piece together, from transcripts and recordings that were taken at the time, an intriguing picture.

Pick up a copy of the trail leaflet, follow the trail, read the story and work out what you think happened.


Trail information
Leaflet to download



↑ Trail begins ahead

The Rendlesham Forest

UFO Trail



This trail has been made possible with the support of the Awards For All scheme and the Friends of The Sandlings Forest



Follow the Signpost Code

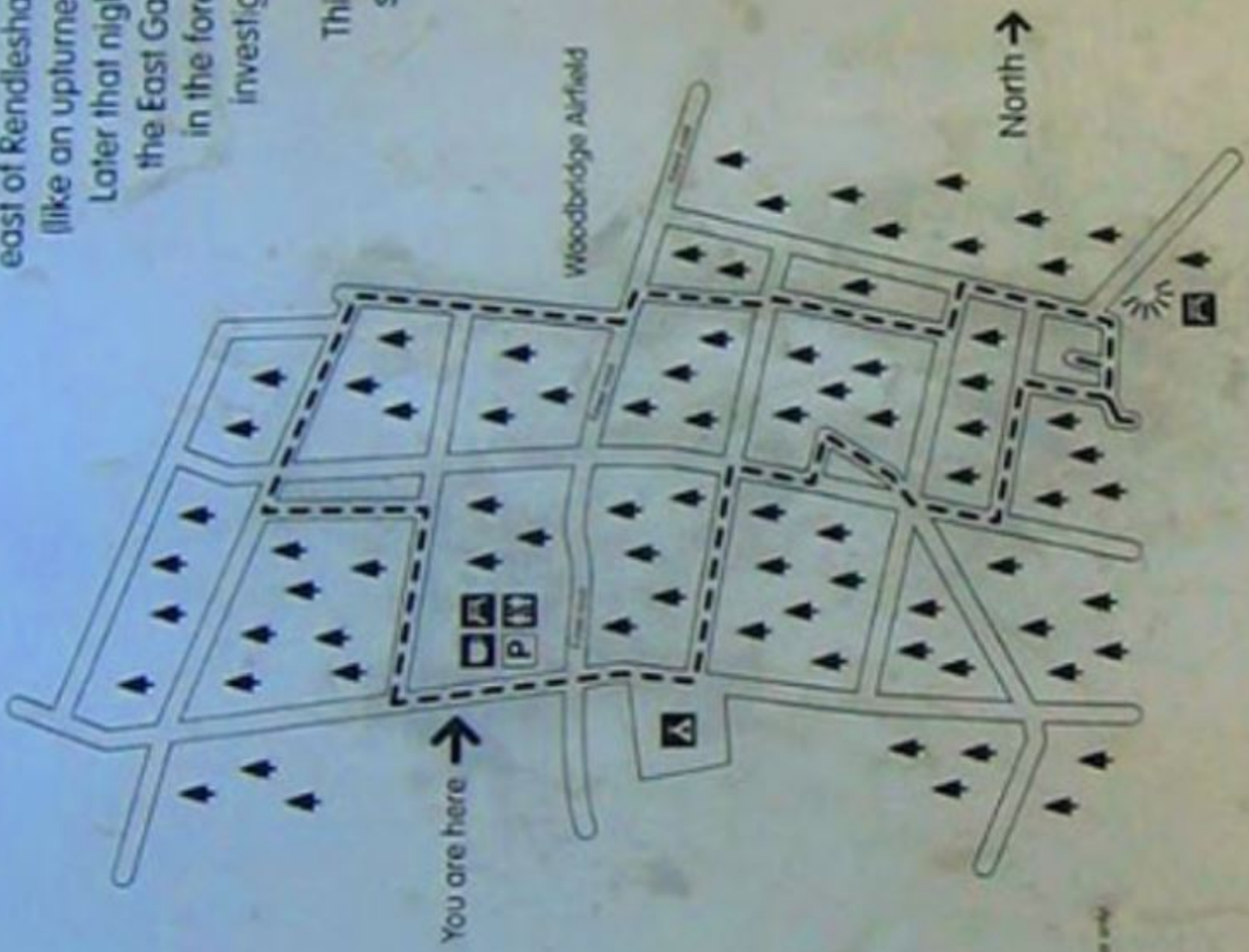
- Stay on the path
- Do not cut grass
- Do not dig up roots
- Do not break branches
- Do not remove trees
- Do not remove plants

All cycle routes start here



Sudbourne, a village app
 east of Rendlesham For
 (like an upturned mus
 Later that night two
 the East Gate of P
 in the forest, an
 investigate. V

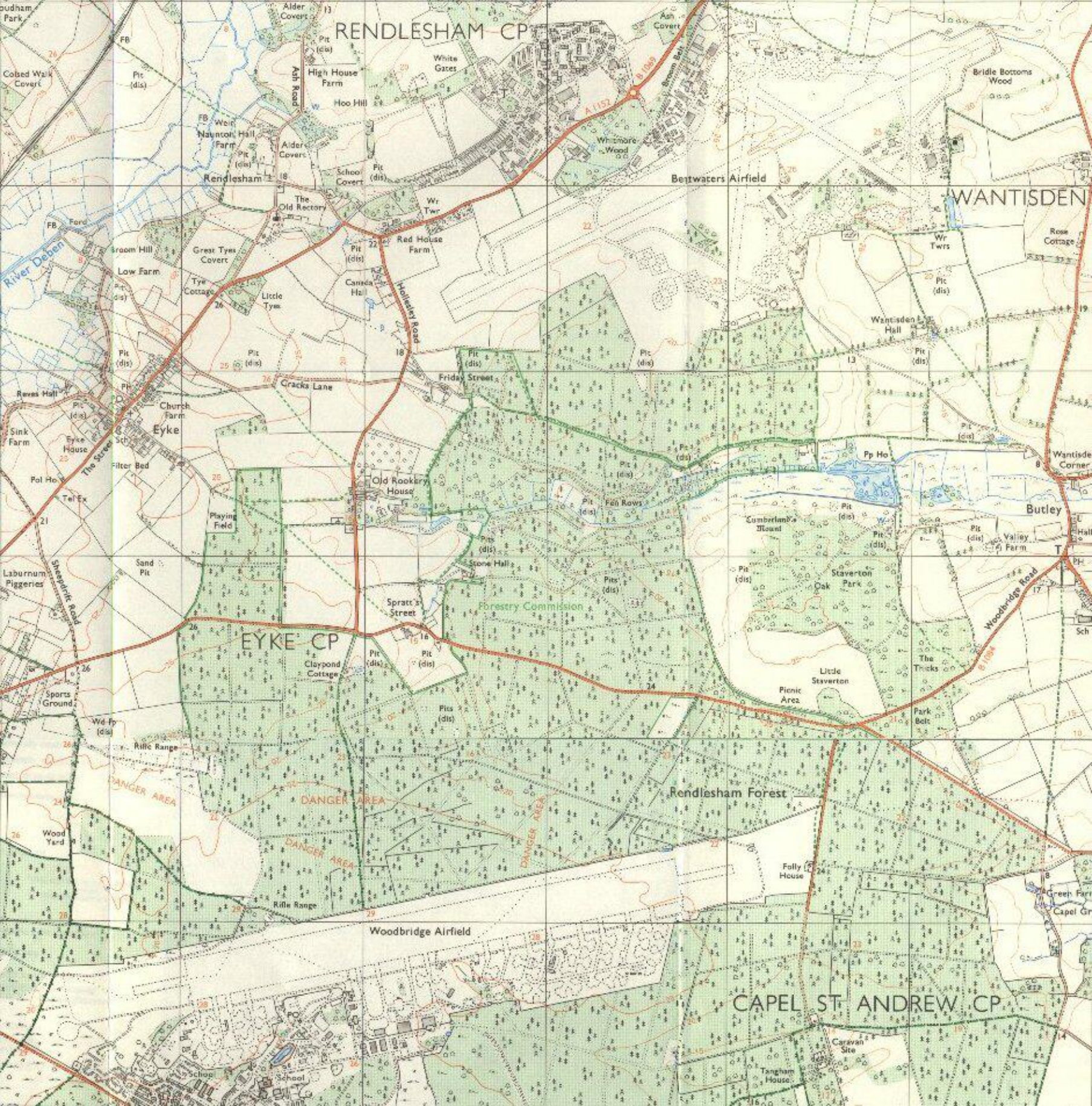
This was
 sensit
 office
 Bo



Trail information
 & Key to symbols

-  3 miles
-  about 1.5 hours
-  JFO trail
-  trail markers
-  Picnic area
-  Refreshments (available summer only)
-  Car park
-  Toilet
-  Computer
-  Sky-observer





RENDLESHAM CP

WANTISDEN

EYKE CP

CAPEL ST ANDREW CP

Rendlesham Forest

Woodbridge Airfield

Betwaters Airfield

River Deben

Forestry Commission

DANGER AREA

DANGER AREA

DANGER AREA

DANGER AREA

DANGER AREA

Folly House

Church Farm

Old Rookery House

Staverton Park

Little Staverton

Picnic Area

The Tracks

Park Belt

Green Farm

Capel Gr

Wood Yard

Rifle Range

Sports Ground

Wd Pp (dis)

Rifle Range

Claypond Cottage

Spratt's Street

Stone Hall

Old Rookery House

Friday Street

Cracka Lane

Little Tys

Tys Cottage

Low Farm

Sroom Hill

Naunton Hall Farm

Wein

Alder Covers

High House Farm

Hoo Hill

White Gates

Whimare Wood

Whimare Wood

Whimare Wood

Whimare Wood

Whimare Wood

Whimare Wood

Whimare Wood

Whimare Wood

Whimare Wood

Whimare Wood

Whimare Wood

Whimare Wood

Whimare Wood

Whimare Wood

Whimare Wood

Whimare Wood

Whimare Wood

Whimare Wood

Whimare Wood

Whimare Wood

Whimare Wood

Whimare Wood

Whimare Wood

Whimare Wood

Whimare Wood

Whimare Wood

Whimare Wood

Whimare Wood

Whimare Wood

Whimare Wood

Whimare Wood

Whimare Wood

Whimare Wood

Whimare Wood

Whimare Wood

Whimare Wood

Whimare Wood

Whimare Wood

Whimare Wood

Whimare Wood

Whimare Wood

Whimare Wood

Whimare Wood

Whimare Wood

Whimare Wood

Whimare Wood

Whimare Wood

Whimare Wood

Whimare Wood

Whimare Wood

Whimare Wood

Whimare Wood

Whimare Wood

Whimare Wood

Whimare Wood

Whimare Wood

Whimare Wood

Whimare Wood

Whimare Wood

Whimare Wood

Whimare Wood

Whimare Wood

Whimare Wood

Whimare Wood

Whimare Wood

Whimare Wood

Whimare Wood

Whimare Wood

Whimare Wood

Whimare Wood

Whimare Wood

Whimare Wood

Whimare Wood

Whimare Wood

Whimare Wood

Whimare Wood

Whimare Wood

Whimare Wood

Whimare Wood

Whimare Wood

Whimare Wood

Whimare Wood

Whimare Wood

Whimare Wood

Whimare Wood

Whimare Wood

Whimare Wood

Whimare Wood

Whimare Wood

Whimare Wood

Whimare Wood

Whimare Wood

Whimare Wood

Whimare Wood

Whimare Wood

Whimare Wood

Whimare Wood

Whimare Wood

Whimare Wood

Whimare Wood

Whimare Wood

Whimare Wood

Whimare Wood

Whimare Wood

Whimare Wood

Whimare Wood

Whimare Wood

Whimare Wood

Whimare Wood

Whimare Wood

Whimare Wood

Whimare Wood

Whimare Wood

Whimare Wood

Whimare Wood

Whimare Wood

Whimare Wood

Whimare Wood

Whimare Wood

Whimare Wood

Whimare Wood

Whimare Wood

Whimare Wood

Whimare Wood

Whimare Wood

Whimare Wood

Whimare Wood

Whimare Wood

Whimare Wood

Whimare Wood

Whimare Wood

Whimare Wood

Whimare Wood

Whimare Wood

Whimare Wood

Whimare Wood

Whimare Wood

Whimare Wood

Whimare Wood

Whimare Wood

Whimare Wood

Whimare Wood

Whimare Wood

Whimare Wood

Whimare Wood

Whimare Wood

Whimare Wood

Whimare Wood

Whimare Wood

Whimare Wood

Whimare Wood

Whimare Wood

Whimare Wood

Whimare Wood

Whimare Wood

Whimare Wood

Whimare Wood

Whimare Wood

Whimare Wood

Whimare Wood

Whimare Wood

Whimare Wood

Whimare Wood

Whimare Wood

Whimare Wood

Whimare Wood

Whimare Wood

Whimare Wood

Whimare Wood

Whimare Wood

Whimare Wood

Whimare Wood

Whimare Wood

Whimare Wood

Whimare Wood

Whimare Wood

Whimare Wood

Whimare Wood

Whimare Wood

Whimare Wood

Whimare Wood

Whimare Wood

Whimare Wood

Whimare Wood

Whimare Wood

Whimare Wood

Whimare Wood

Whimare Wood

Whimare Wood

Whimare Wood

Whimare Wood

Whimare Wood

Whimare Wood

Whimare Wood

Whimare Wood

Whimare Wood

Whimare Wood

Whimare Wood

Whimare Wood

Whimare Wood

Whimare Wood

Whimare Wood

Whimare Wood

Whimare Wood

Whimare Wood

Whimare Wood

Whimare Wood

Whimare Wood

Whimare Wood

Whimare Wood

Whimare Wood

Whimare Wood

Whimare Wood

Whimare Wood

Whimare Wood

Whimare Wood

Whimare Wood

Whimare Wood

Whimare Wood

Whimare Wood

Whimare Wood

Whimare Wood

Whimare Wood

Whimare Wood

Whimare Wood

Whimare Wood

Whimare Wood

Whimare Wood

Whimare Wood

Whimare Wood

Whimare Wood

Whimare Wood

Whimare Wood

Whimare Wood

Whimare Wood

Whimare Wood

Whimare Wood

Whimare Wood

Whimare Wood

Whimare Wood

Whimare Wood

Whimare Wood

Whimare Wood

Whimare Wood

Whimare Wood

Whimare Wood

Whimare Wood

Whimare Wood

Whimare Wood

Whimare Wood

Whimare Wood

Whimare Wood

Whimare Wood

Whimare Wood

Whimare Wood

Whimare Wood

Whimare Wood

Whimare Wood

Whimare Wood

Whimare Wood

Whimare Wood

Whimare Wood

Whimare Wood

Whimare Wood

Whimare Wood

Whimare Wood

Whimare Wood

Whimare Wood

Whimare Wood

Whimare Wood

Whimare Wood

Whimare Wood

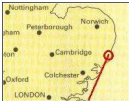
Whimare Wood

Whimare Wood

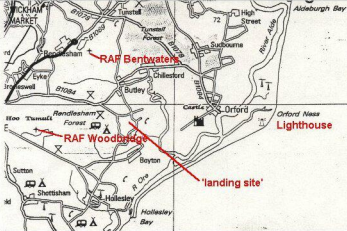
Whimare Wood

Whimare Wood

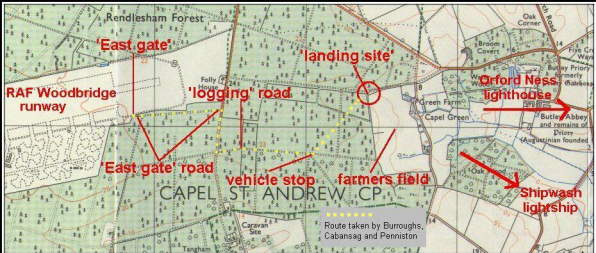
Whimare Wood

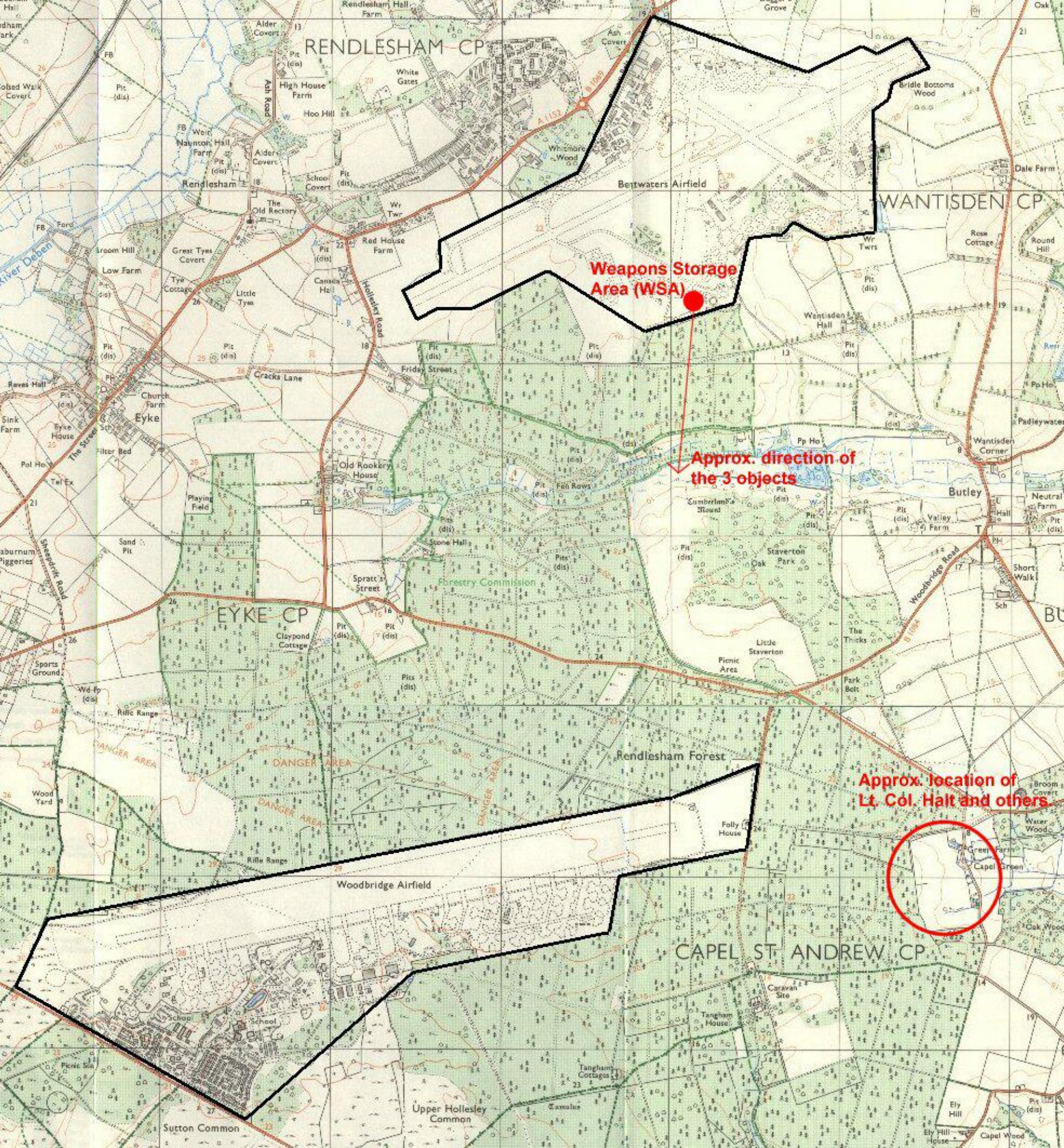


E A



Shipwash
Lightship





RENDLESHAM CP

WANTISDEN CP

Weapons Storage Area (WSA)

Approx. direction of the 3 objects

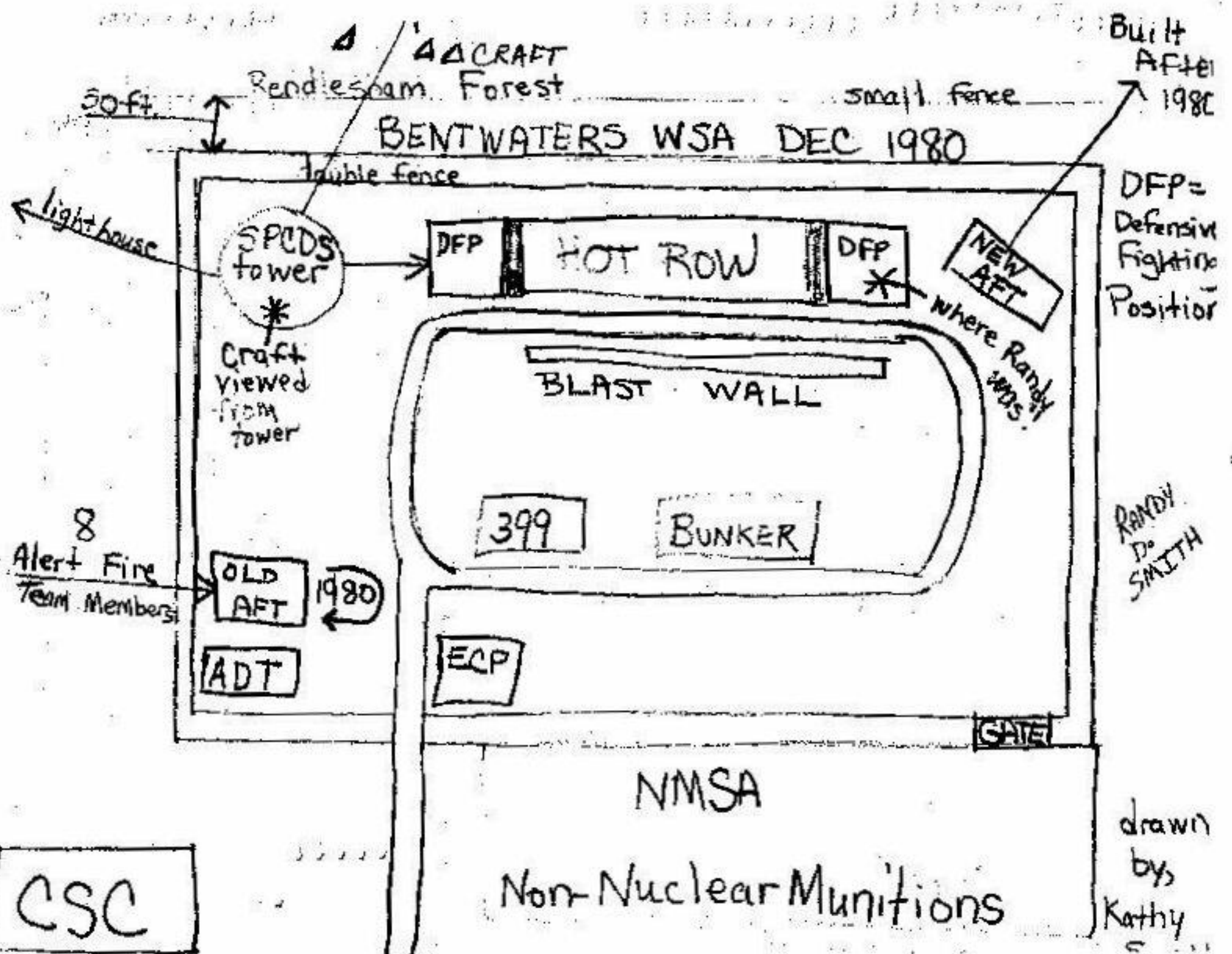
Approx. location of Lt. Col. Halt and others

EYKE CP

CAPEL ST ANDREW CP

DANGER AREA







Loading...

Map Sat Ter

B1084

B1084

Woodbridge Rd

Church Rd

Rendlesham Forest

Carmen's Wood

Butley Low Corner

Water Wood

Church Rd

Butley Abbey

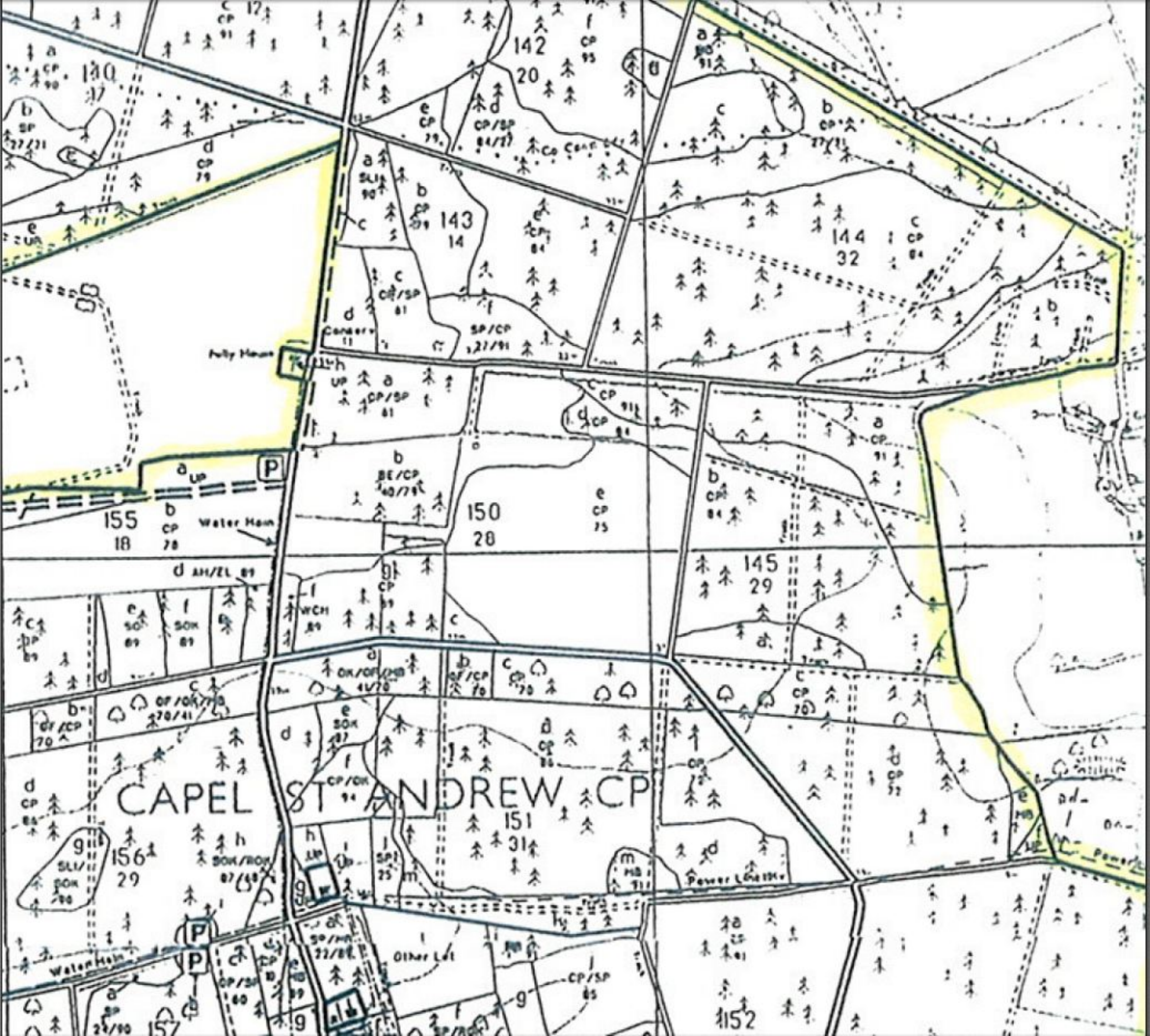
Oak Wood

Church Rd

Forest Camping

POWERED BY Google

View [Rendlesham forest UFO case](#) in a larger map



--- Route taken by vehicle

--- Route taken on foot

Area B now resembles how area A looked in 1980

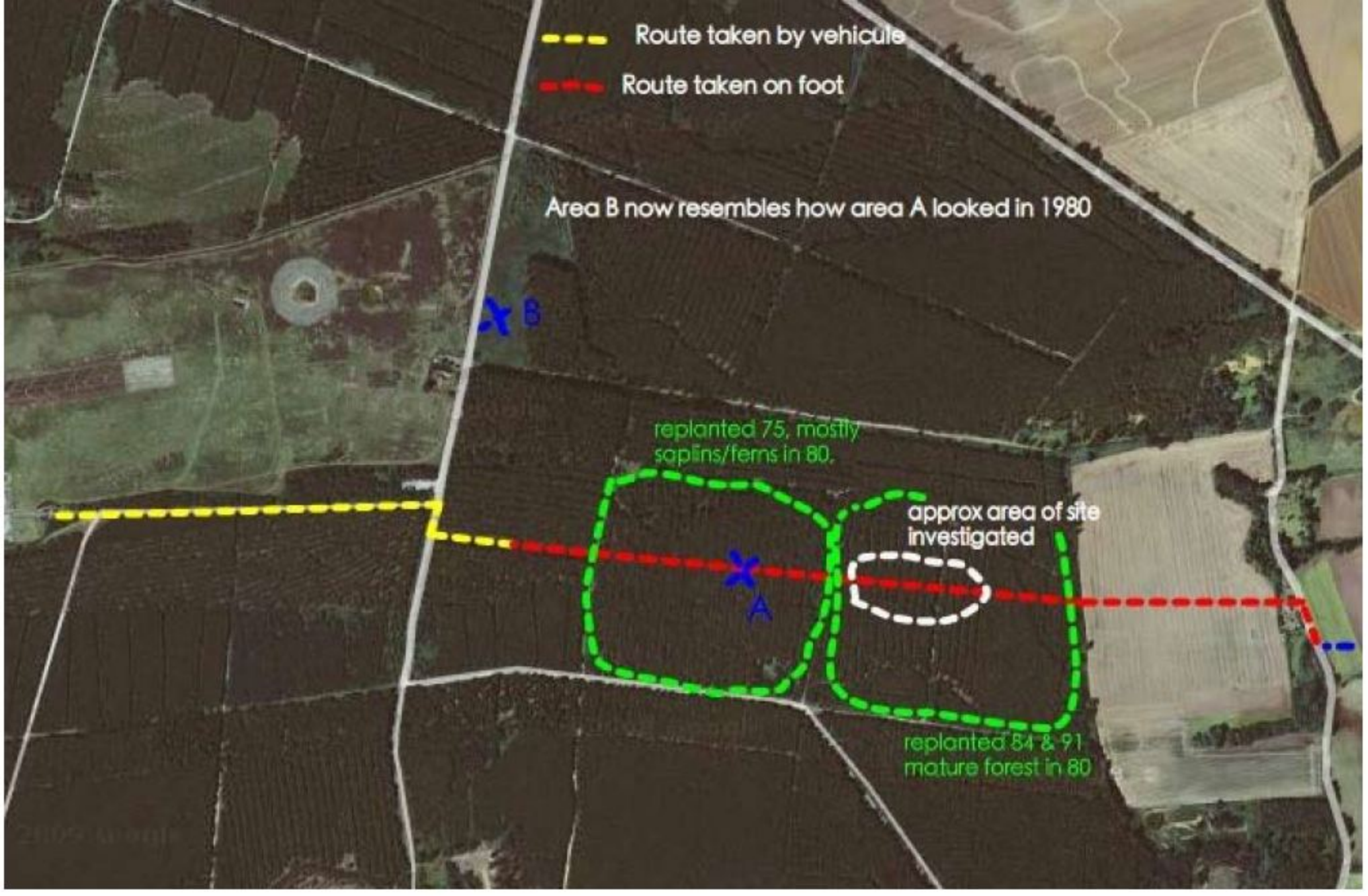
X B

replanted 75, mostly
saplings/ferns in 80.

approx area of site
investigated

X A

replanted 84 & 91
mature forest in 80



Woodbridge Rd



[Re: Linda Moulton Howe's reports](#)

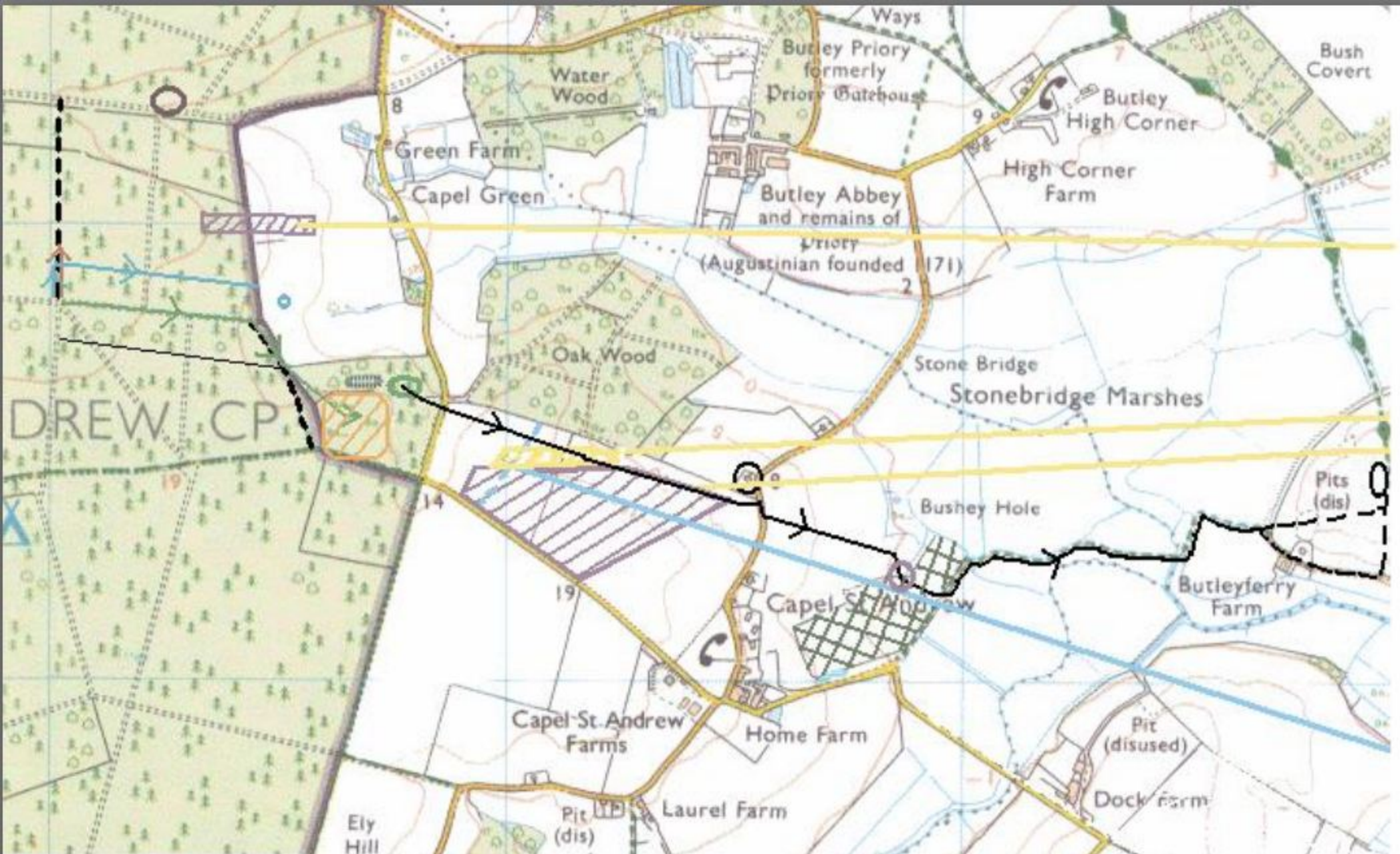
by **Admin** » Sun Jan 02, 2011 10:51 pm

Daniel wrote: Thanks for posting Admin. Do you think the area just below the main farmers field was referred as the second farmers field on the halt tape? Halt also mentioned crossing a creek too.

See the picture below. I have highlighted what I believe to be the second farmer's field in blue. The creek - or the ditch - is identified by the blue arrow, with an enlargement of the satellite image above it. The green line is my guess at the direction taken by Halt - it makes sense too. Here's a [map](http://rendlesham-incident.co.uk/story/visualise-it/annotated-map-of-rendlesham-forest/) I put together: <http://rendlesham-incident.co.uk/story/visualise-it/annotated-map-of-rendlesham-forest/>







- | | | | | | |
|---|-------------------------------------|---|-----------------------------------|---|---|
|  | Large ploughed field |  | Unmarked tracks |  | Areas with direct view of Orfordness lighthouse |
|  | Stream forded by Halt |  | GB's "initial" site |  | Area where lighthouse appears through trees |
|  | Route taken by BC&P |  | Clearing inside forest |  | To Orfordness lighthouse |
|  | Route taken by Halt |  | Approx. area of true landing site |  | To Shipwash lightship |
|  | Route described by LW | | | | |
|  | LW's landing site | | | | |
|  | Col Halt's route as described by LW | | | | |
|  | Farmer's house "on fire" | | | | |

Larry Warren's route to landing site

Area with a direct view of Orfordness lighthouse


Larry Warren's location on his CD-ROM video

Roughly circular mark in field

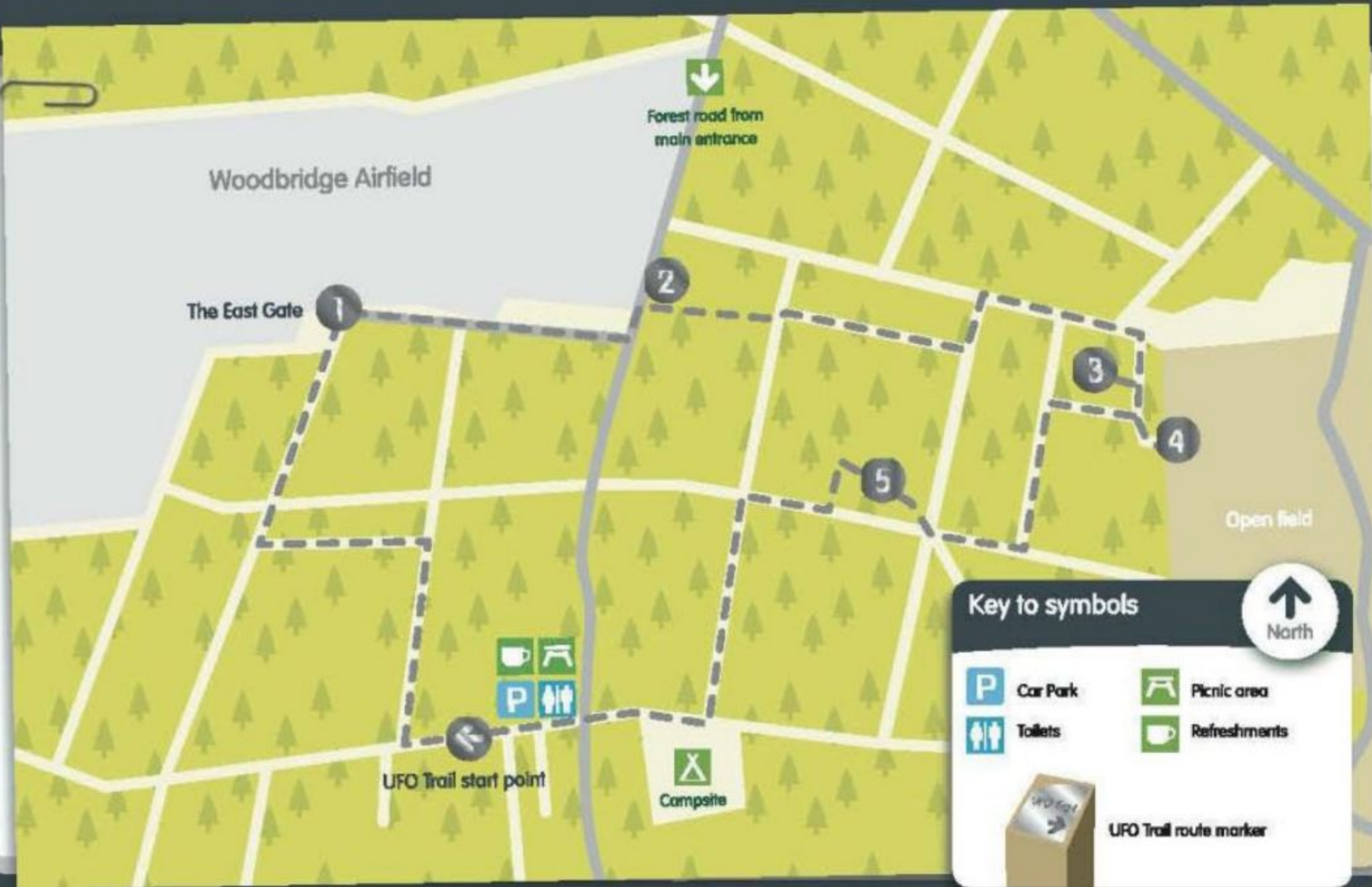
Location of Robert McLean's photo of 12 May 2001

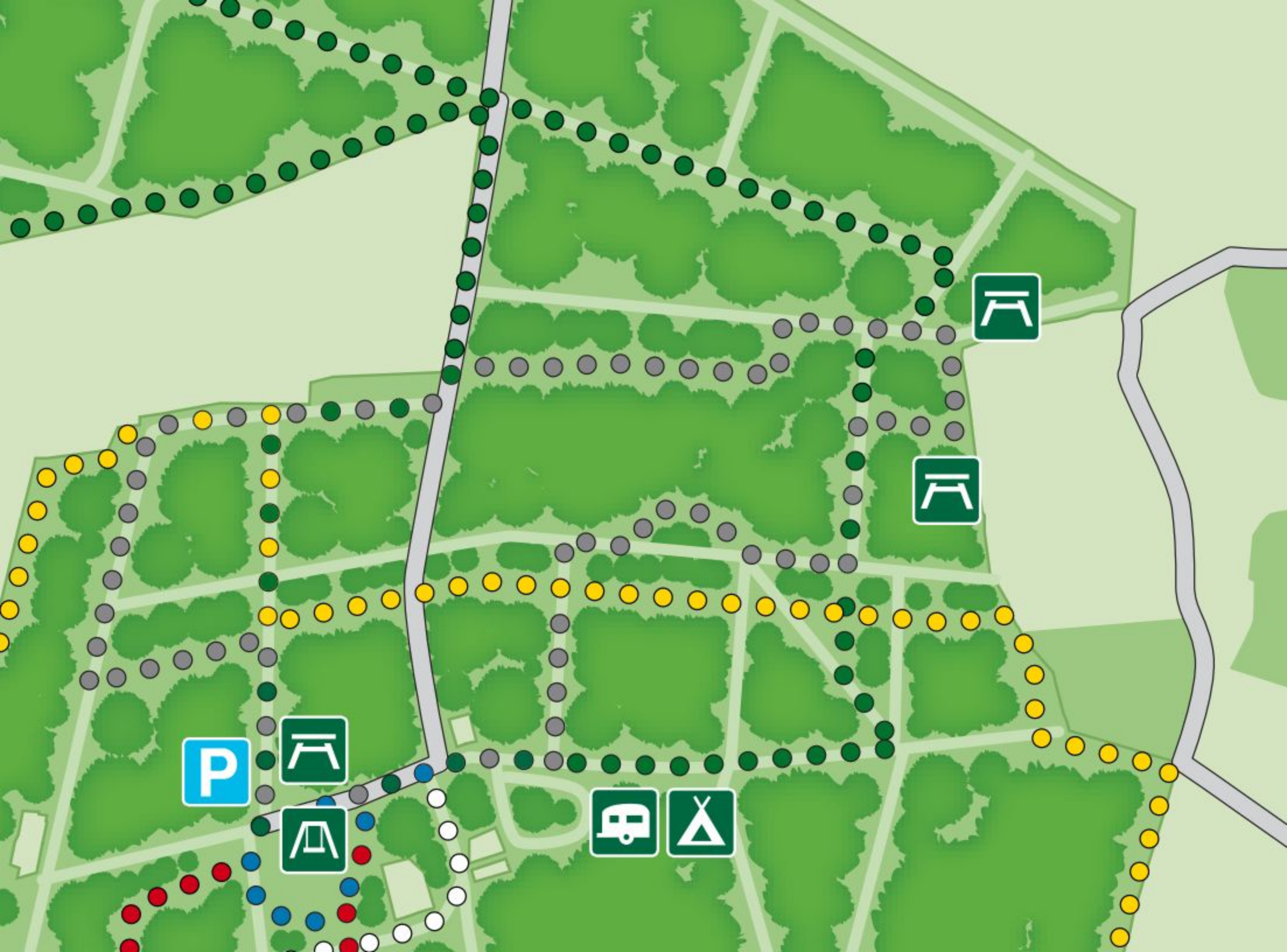
0 50 100 150 200 metres

DAE 1073 03 FEB 83 11.20Z F.6 "FLOOD-LIGHT" RESTRICTED



Follow the trail...









1 NIGHTJAR

The semi-open, slightly degenerated areas on the woodland fringes to the east and west of the Tang Valley are favoured as nesting sites by nightjars, and proliferate with their insect food. Listen for their churring calls at dusk on a summer's evening.



2 BATS

The forest is home to four species of bat: pipistrelle, long-eared, Natterer's (distinguished by its white belly) and Daubenton's (left), which may be spotted near rivers. Contact the Forestry Commission to find out about guided bat walks throughout the summer.

6 WHITE ADMIRAL

Bucking the national trend, this butterfly is doing well here. The adults flit across forest rides and their caterpillars thrive on the honeysuckle found in the shade of the conifers south of the forest office.



Courtesy of Ordnance Survey mapping © Crown copyright AM90/08



OS MAP LANDRANGER 169, EXPLORER 212



3 WOODLARK

The harder forest plantations are worked, the better they are for woodlarks. This tuneful singer prefers open habitat, such as that created by clear felling, particularly in the north and south-east of the forest.

5 HEATHER

Ling, bell and the rarer cross-leaved heather (right) can all be seen in Rendlesham. They flourish on account of the sandy, nutrient-poor soil (the area was all but leached of its nutrients and minerals by the Saxons) and relatively dry climate.




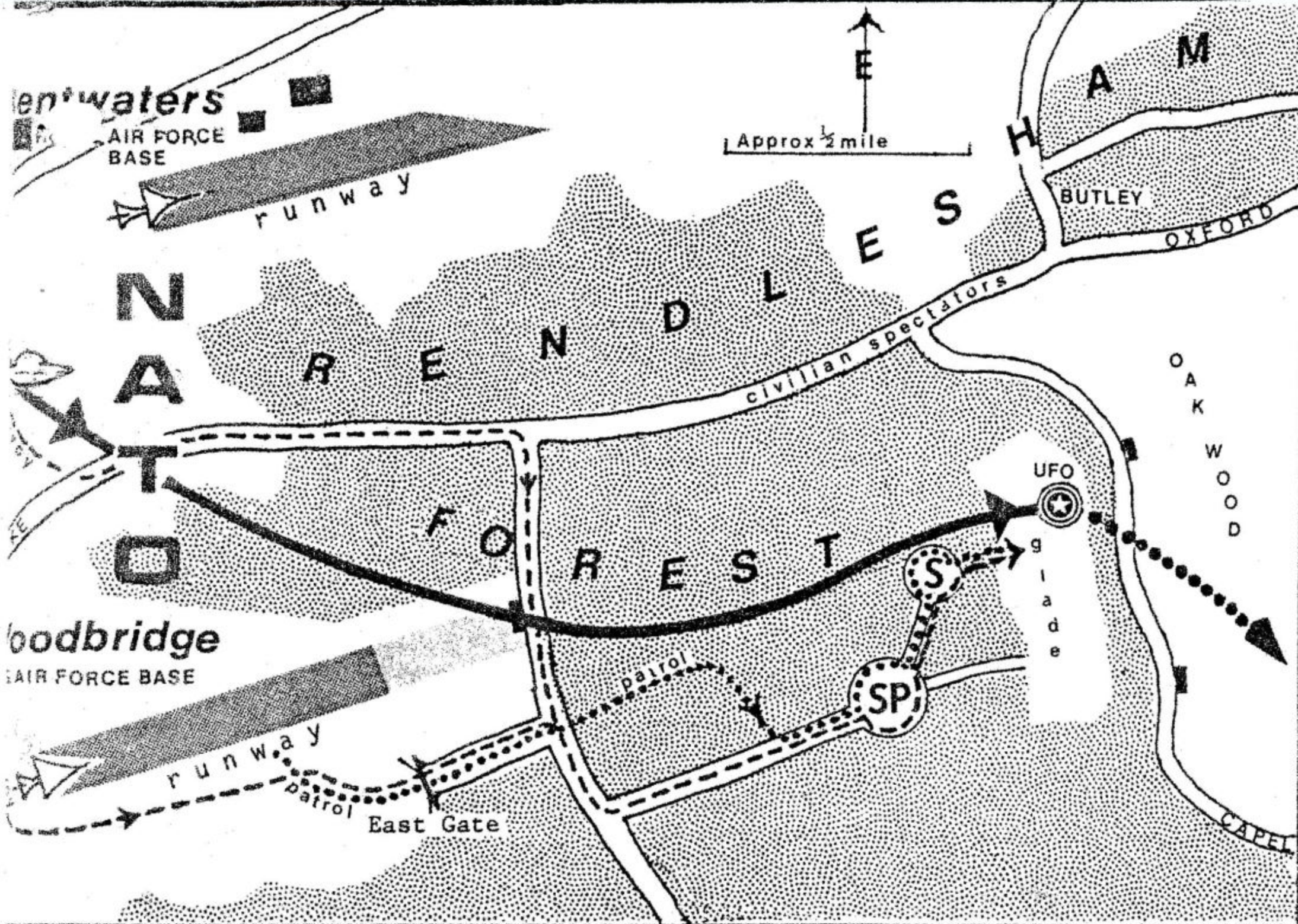
4 UFOS

If conspiracy theorists are to be believed, conifers are not the only alien species to have been visited upon Rendlesham. A trail allows visitors to decide for themselves on the merits of what, in 1980, was claimed to be one of Britain's most important UFO sightings.



Rendlesham Forest - 2 May 1971





..... Security Patrol Route, 27 Dec. '80
 - - - - - US, RAF Convoy Routes, 29/30 Dec.

— UFO Trajectory
 ⊙ Landing Site

SP FIRST Staging Area
 S SECOND Staging Spot